

16°42'0"E

16°42'30"E

51°10'N

51°10'N

Obr. ewid.
Stróża

1

4Js35
c 0.74
144/10

b
0.17

145/2

6Ddb73
d 0.74

f
0.04

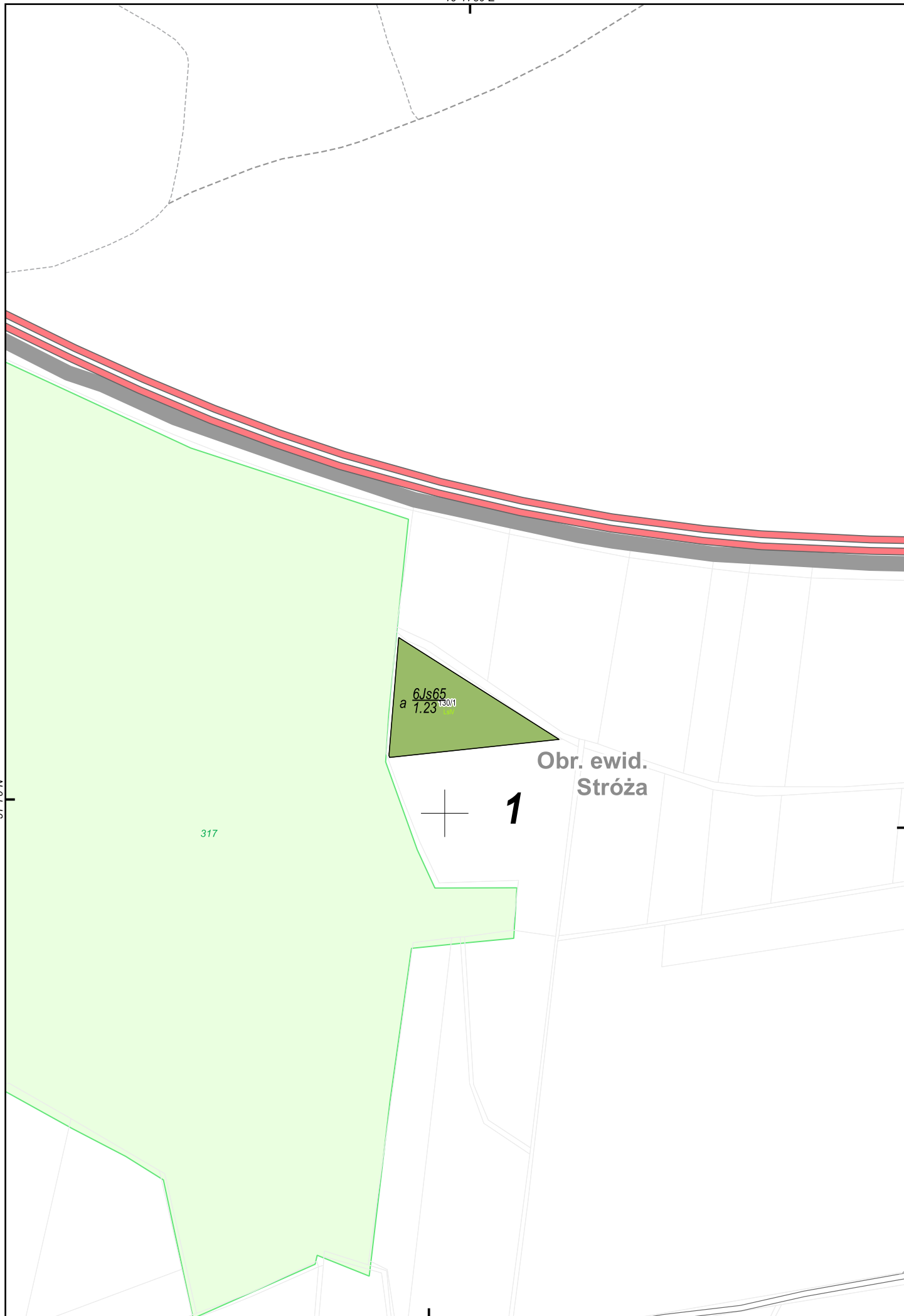
16°42'0"E

16°42'30"E

16°41'30"E

51°10'N

51°10'N



16°41'30"E

16°40'30"E

363

319

318

36/2

35/3

a $\frac{10Js70}{0.28}$

51°10'N

51°10'N

Obr. ewid.
Stróża

2

1

h $\frac{4Js40}{0.64}$

i $\frac{0.24}{0.24}$

324

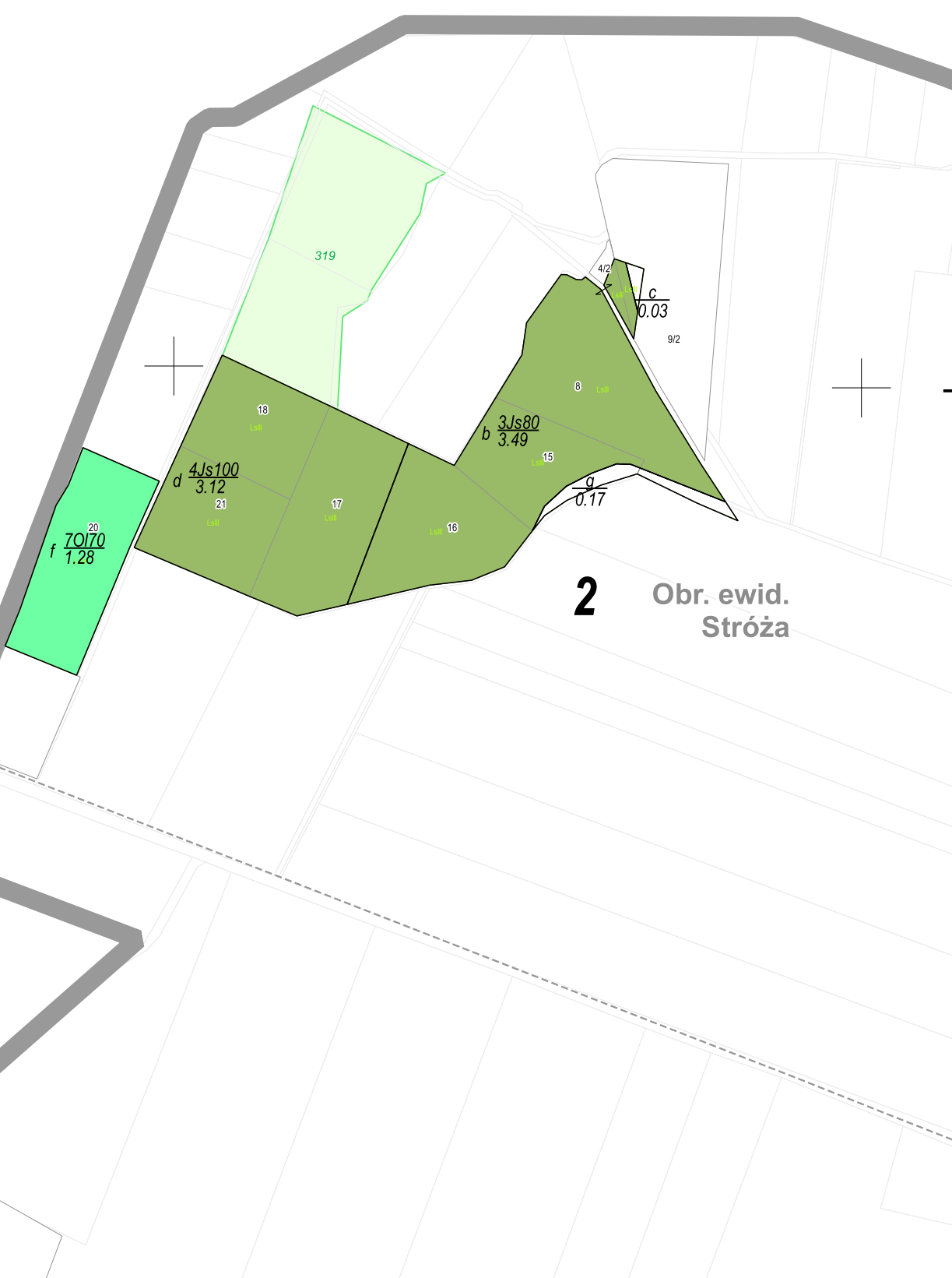
68/1

i $\frac{3Jw45}{0.80}$

100/3

317

16°40'30"E



2 Obr. ewid. Stróža

16°41'30"E

51°03'0"N

51°03'0"N

321

320

188

$\frac{10Js70}{h}$
0.99

189/1

189/3 0.14 198/7
 $\frac{100/45}{i}$
0.75

1

Obr. ewid.
Stróża

322

51°00'0"N

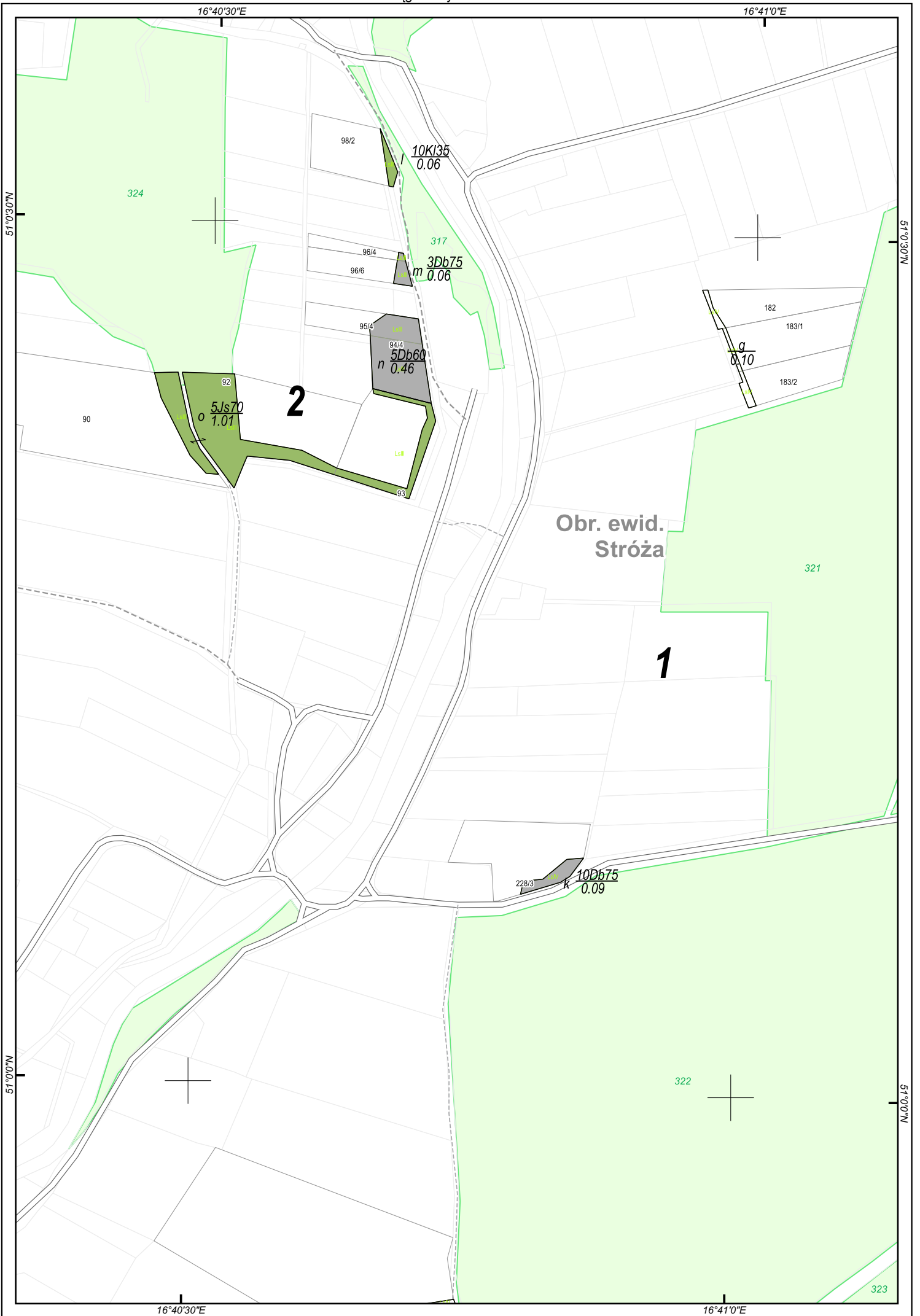
51°00'0"N

201/6

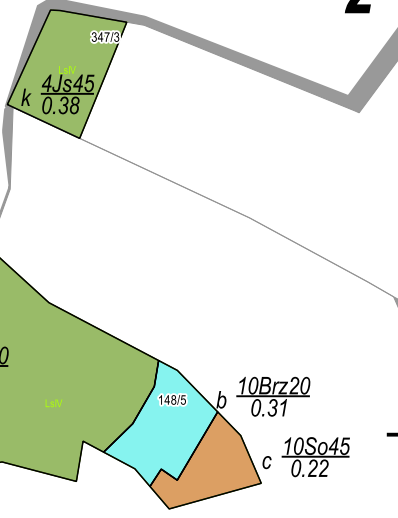
$\frac{9Db55}{i}$
0.13

323

16°41'30"E

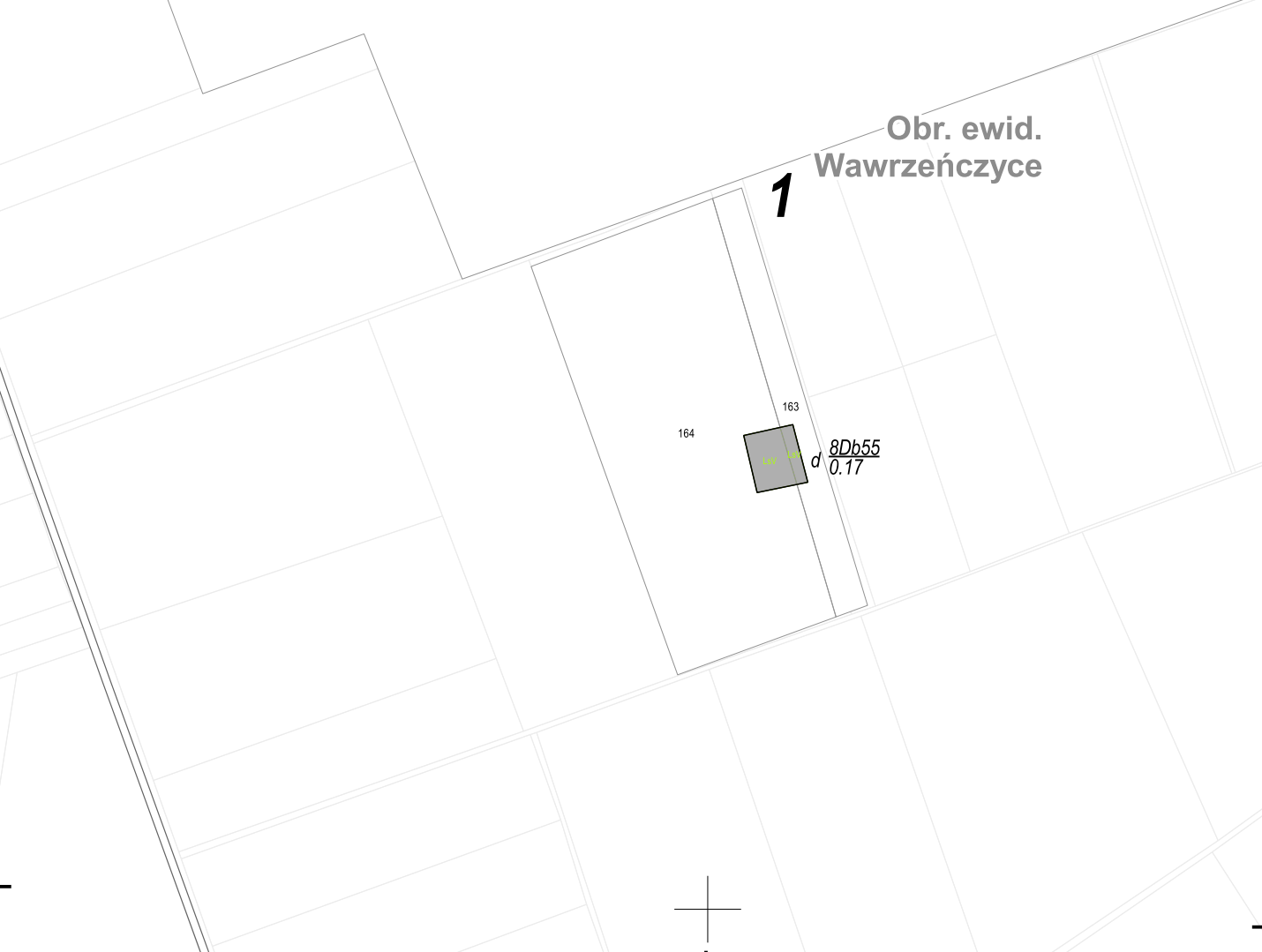


2



Obr. ewid. Wawrzeńczyce

1





Obr. ewid.
Ujów

1

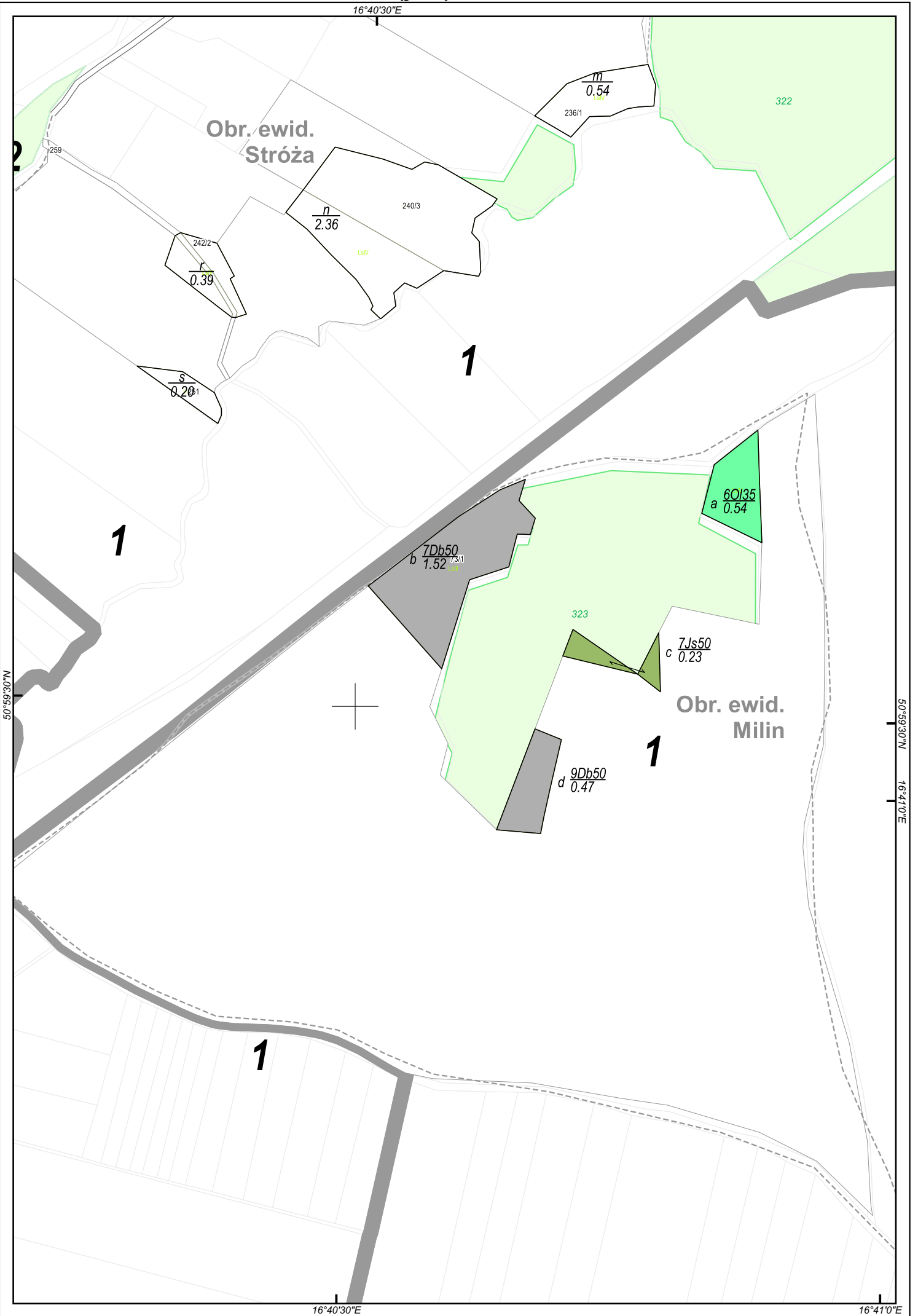
25

a 9Js80
0.09

338

337

16°40'30"E



50°59'30"N

50°59'30"N
16°41'0"E

16°40'30"E

16°41'0"E

16°39'30"E

16°40'0"E

2

1

5Jw70
0.28

322
4Js60
0.71

217
9Js30
0.23

218
8Js65
0.17

220
6Db65
0.22

219

1

Obr. ewid.
Wawrzeńczyce

Obr. ewid.
Stróża

246
LSW
m
0.09



1

Obr. ewid.
Mietków

1

357
237
7Js60
a
0.14

241
7Js60
b
0.09

16°39'30"E

16°40'0"E

ciąg dalszy na stronie 11

50°59'30"N

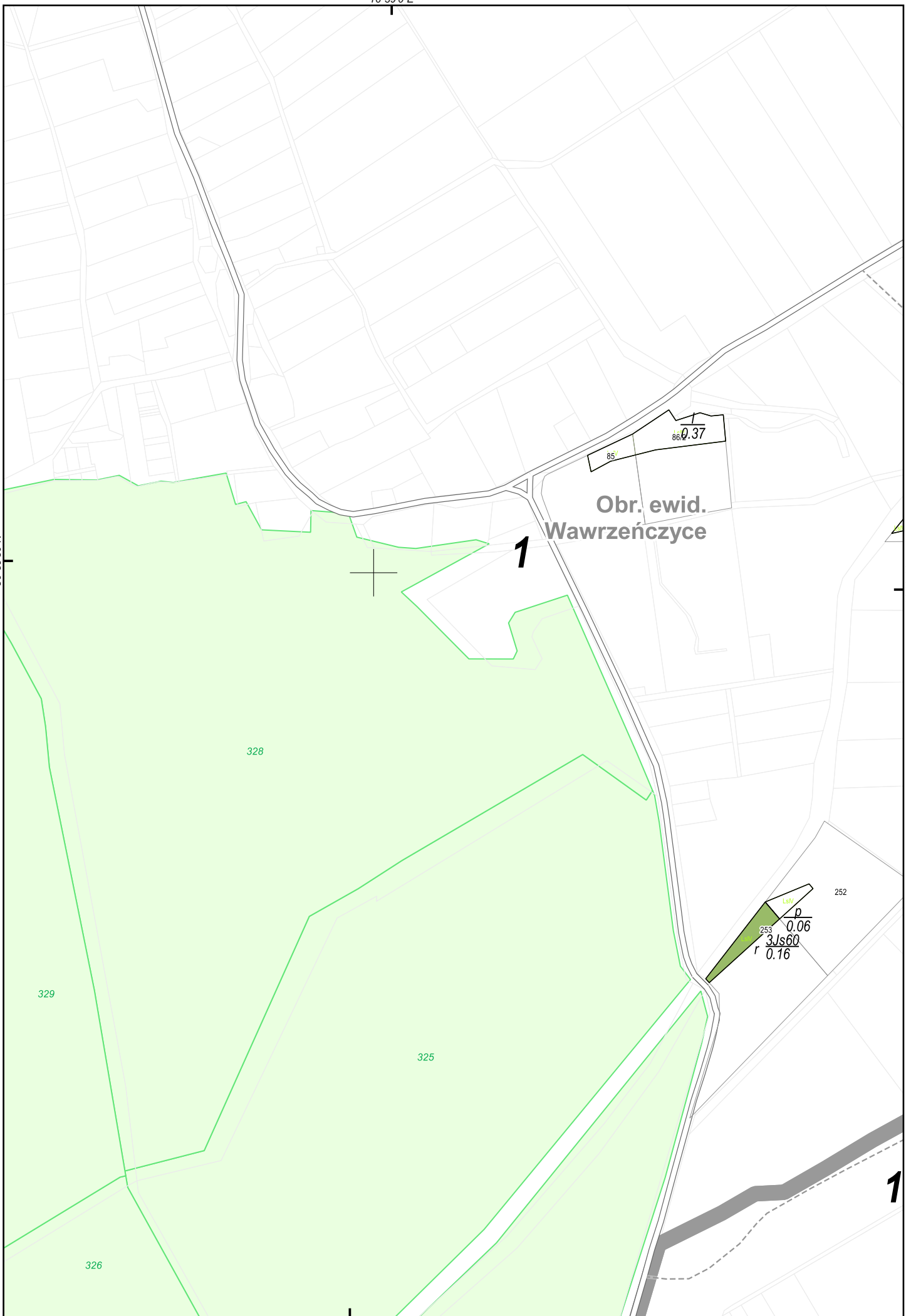
50°59'30"N

16°39'0"E

N.03°59'05"

50°59'30"W

ciąg dalszy na stronie 10



16°39'0"E

16°38'0"E

16°38'30"E

50°59'30"N

50°59'30"N

Obr. ewid.
Ujów

1

Obr. ewid.
Wawrzeńczyce

1

30

5So35
k 0.21

29/8

5Db100
n 0.14

331

329

3K175
o 0.95

330

326

16°38'0"E

16°38'30"E

16°43'0"E

16°43'30"E

Obr. ewid.
Milin

Obr. ewid.
Piława

1

1

170
169
 $\frac{3Db120}{a \ 4.09}$

168

167

166

165

164

310A

304

303

$\frac{n}{0.06}$ $\frac{6Db80}{m \ 0.34}$

532

307

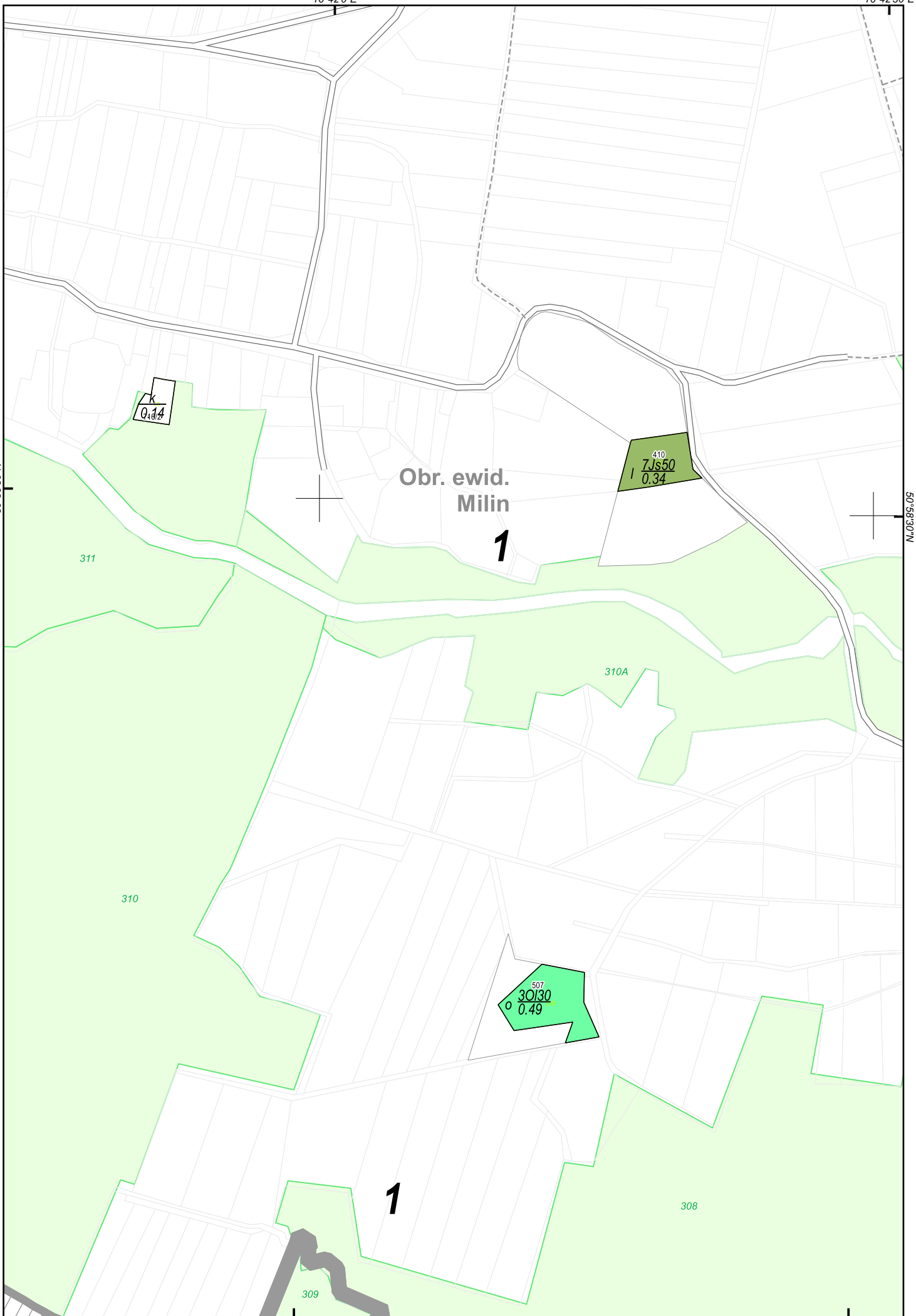
306

16°43'0"E

16°43'30"E

N.05°58'30"N

N.05°58'30"N



Obr. ewid. Milin 1

0.14

410
7Js50
0.34

507
30/30
0.49

311

310

310A

308

309

1

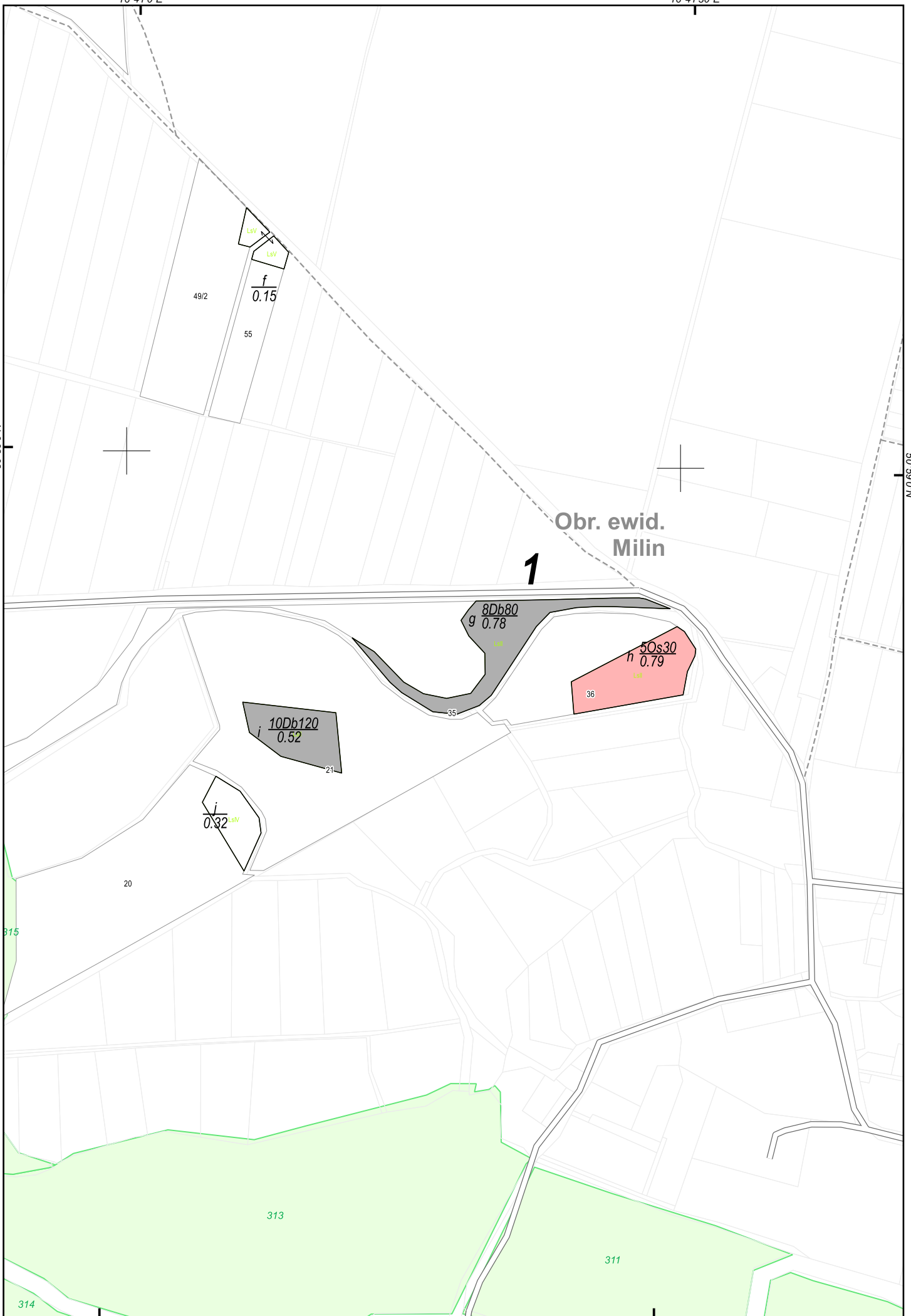
16°41'0"E

16°41'30"E

50°59'0"N

50°59'0"N

Ciąg dalszy na stronie 16



16°40'30"E

Obr. ewid.
Mietków

1

1

315

316

Obr. ewid.
Milin

313

N.0585.05

ciąg dalszy na stronie 15

50.5330"N

Obr. ewid.
Maniów Mały

$\frac{7Brz75}{b}$
3.98

276

LsV

$\frac{3Db70}{a}$
5.82

314

$\frac{c}{1.97}$

1

$\frac{5Db65}{d}$
0.68

277

301/1

278

$\frac{4Db65}{a}$
0.84

279

280

281

282

LsIII

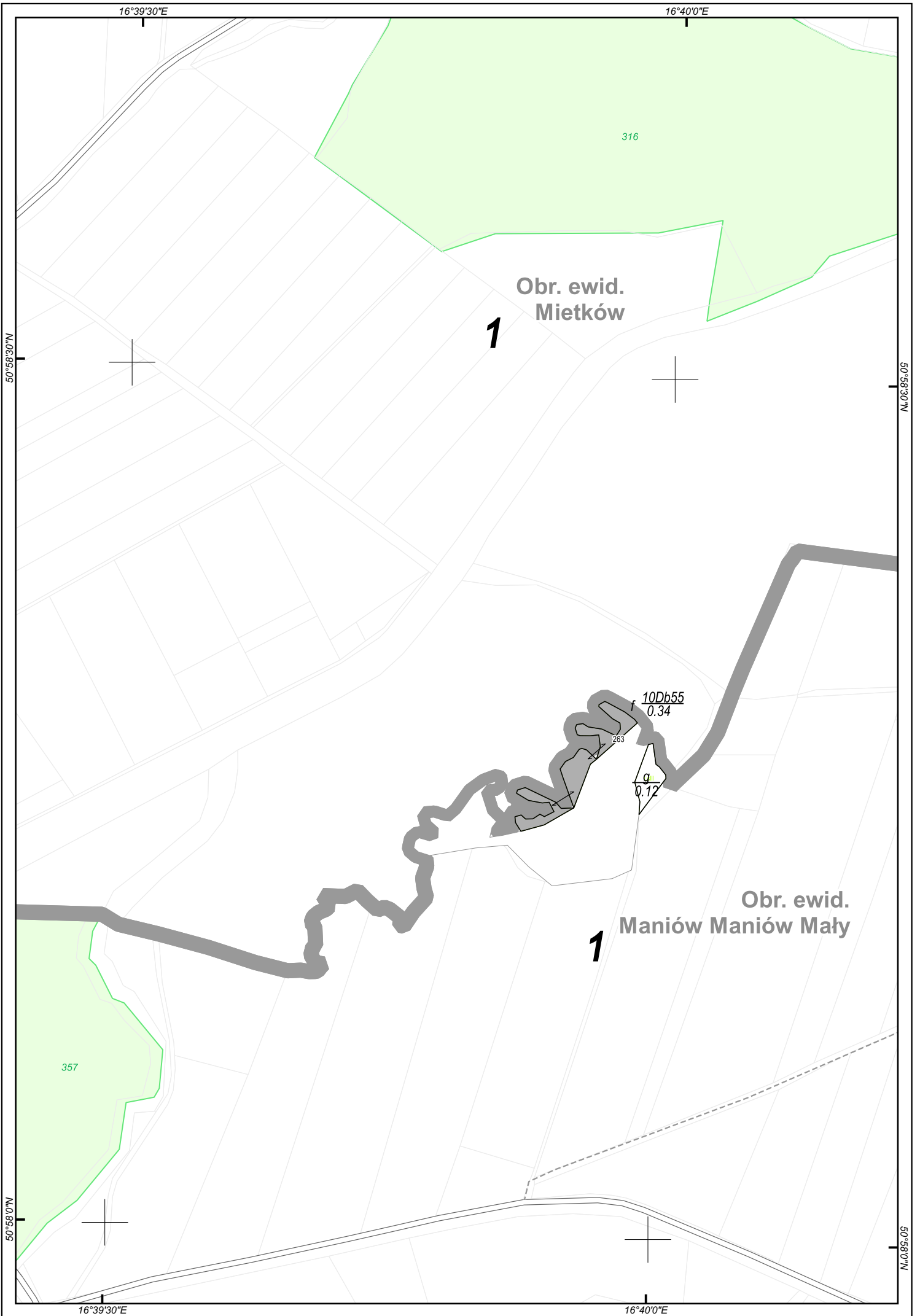
1

Obr. ewid.
Proszkowie

16°40'30"E

16°41'0"E

16°41'0"E



16°39'0"E

50°58'30"N

50°58'30"N

Obr. ewid.
Mietków

1

0.17
147/4

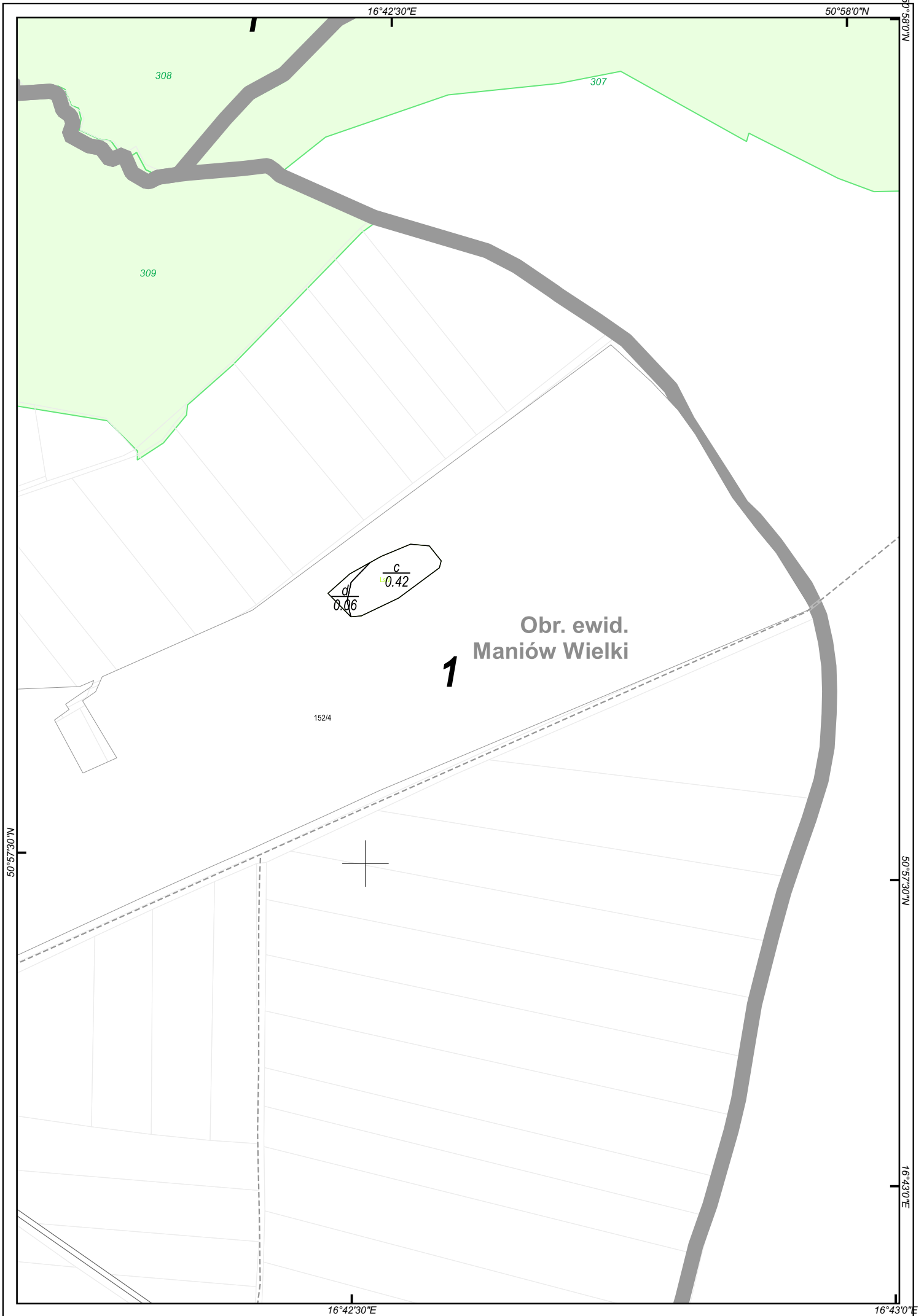
111/6
3K/70
d
0.66

110/4

Obr. ewid.
Borzygniew

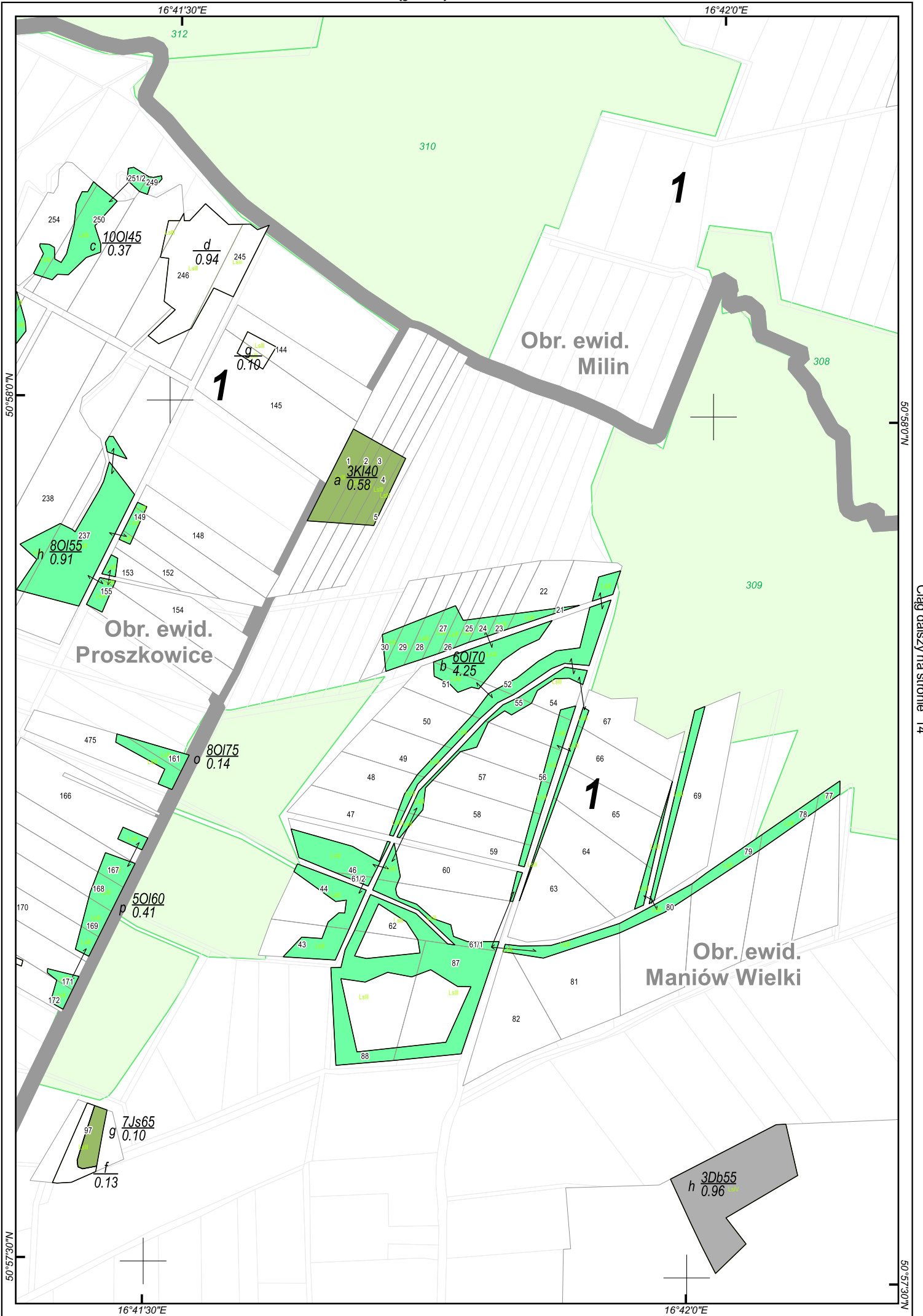
357

16°39'0"E



16°41'30"E

16°42'0"E

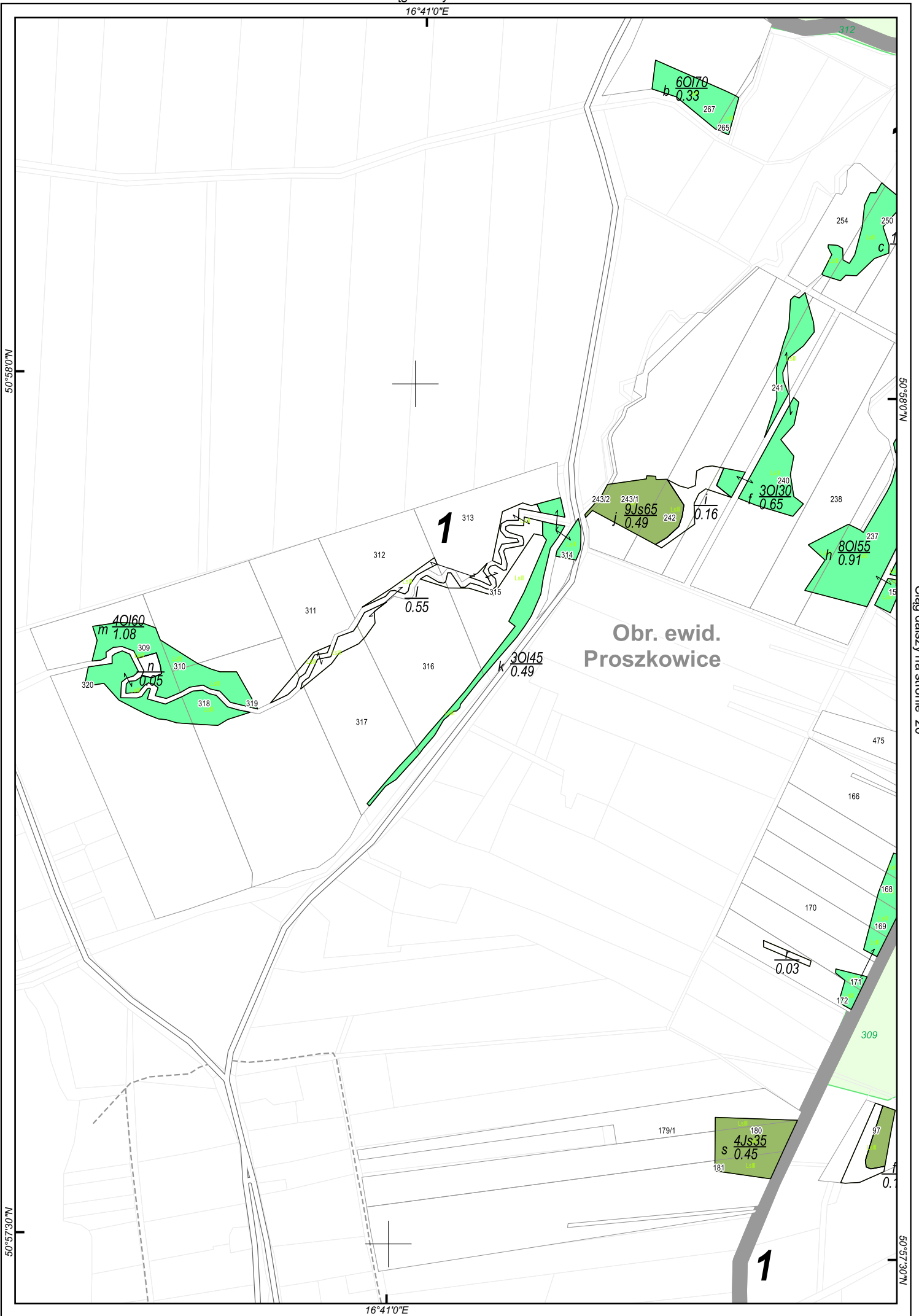


Ciąg dalszy na stronie 21

Ciąg dalszy na stronie 14

16°41'30"E

16°42'0"E



16°40'0"E

50°57'30"N

50°57'30"N

Obr. ewid.
Maniów Maniów Mały

Obr. ewid.
Proszkowice

1

1

4Db65
0.31

9Js65
k
1.12
147/1
0.10
147/2

9Js65
n
0.28

166
167
s
0.08
t
10Js55
0.21

16°40'0"E

16°40'30"E

16°39'0"E

16°39'30"E

50°57'30"N

50°57'30"N

358

7

1

Obr. ewid.
Maniów Maniów Mały

360

359

39

40

48

49

50

53

54

61

62

63

65

64

66

67

68

402/1
x
0.07

401

z
0.02

8Bk70
y
0.08

w
0.10

5Db25
r
0.13

o
0.12

13/2
0.34
LsV

i
4Js30
0.33

h
3Bk120
0.34

336

11

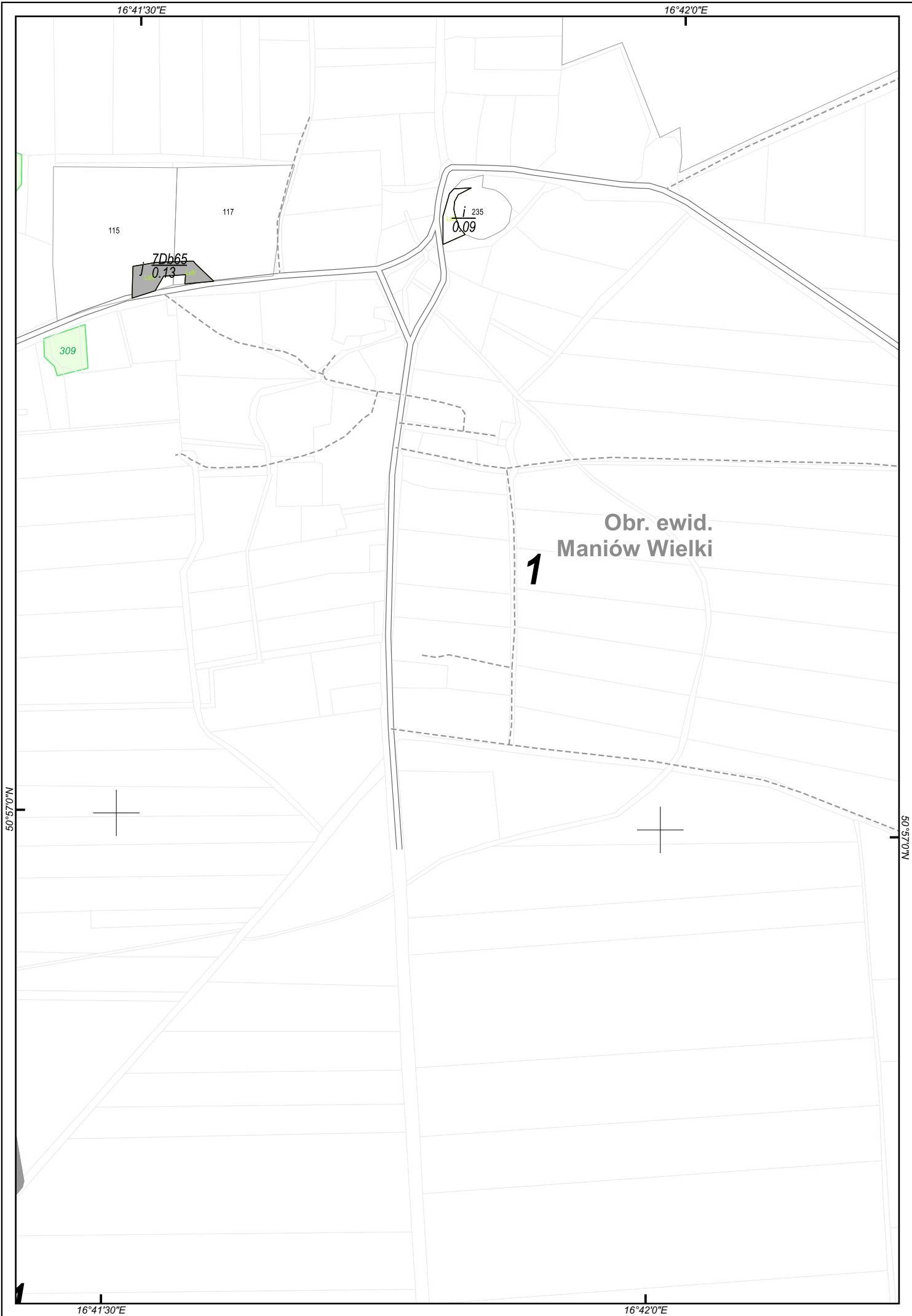
LsIII

16°39'0"E

16°39'30"E

16°41'30"E

16°42'0"E



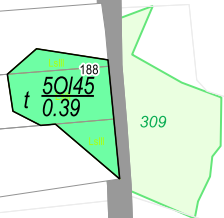
16°41'30"E

16°42'0"E

16°41'0"E

187

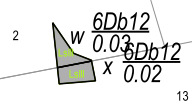
189



Obr. ewid.
Proszkowice

1

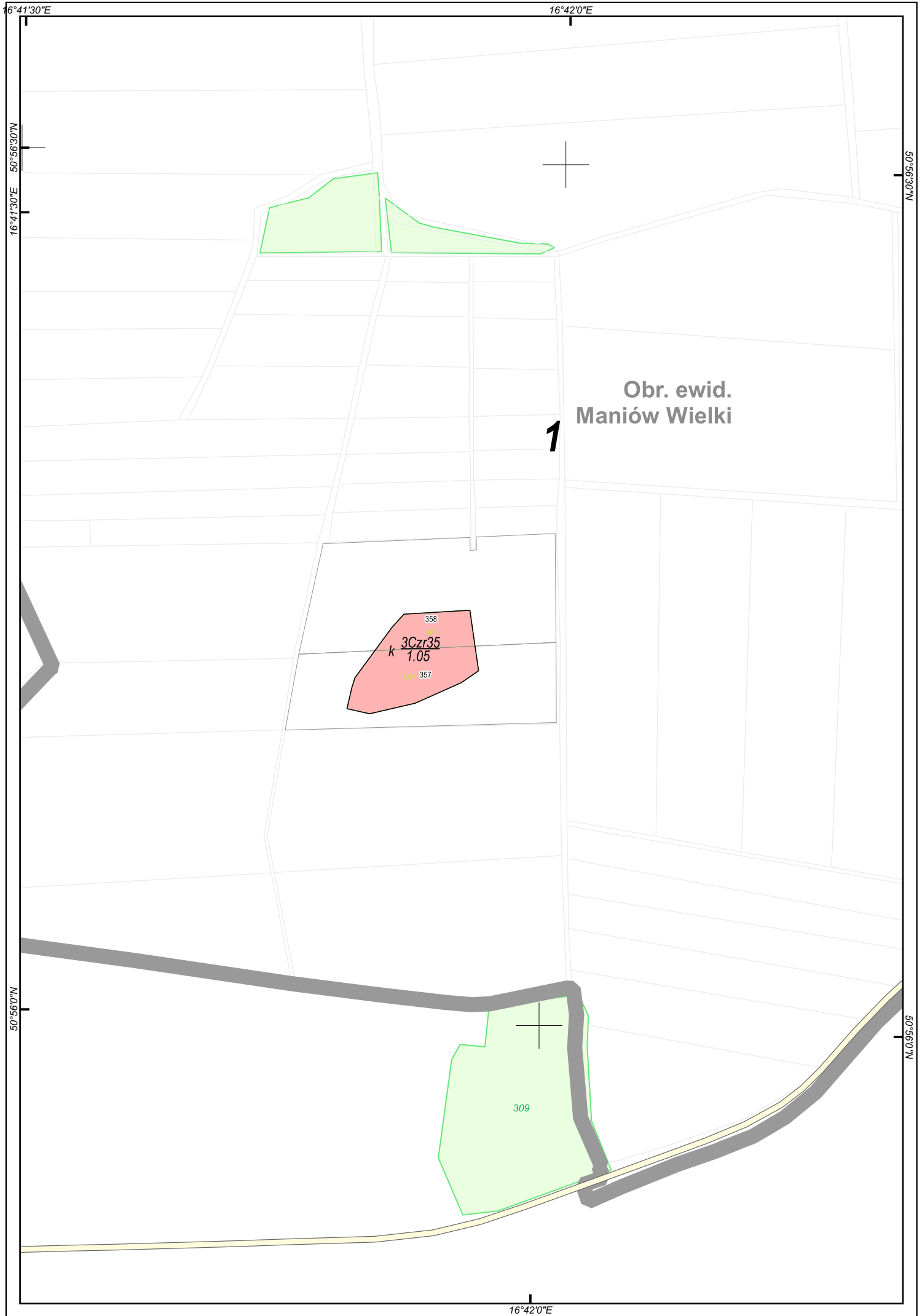
1



50°57'0"N

50°57'0"N

16°41'0"E



16°39'30"E

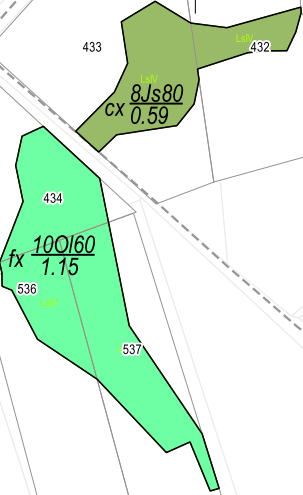
16°40'0"E

50°57'0"N

50°57'0"N

50°56'30"N

50°56'30"N



1 Obr. ewid.
Maniów Maniów Mały

1

16°39'30"E

16°40'0"E

16°39'0"E

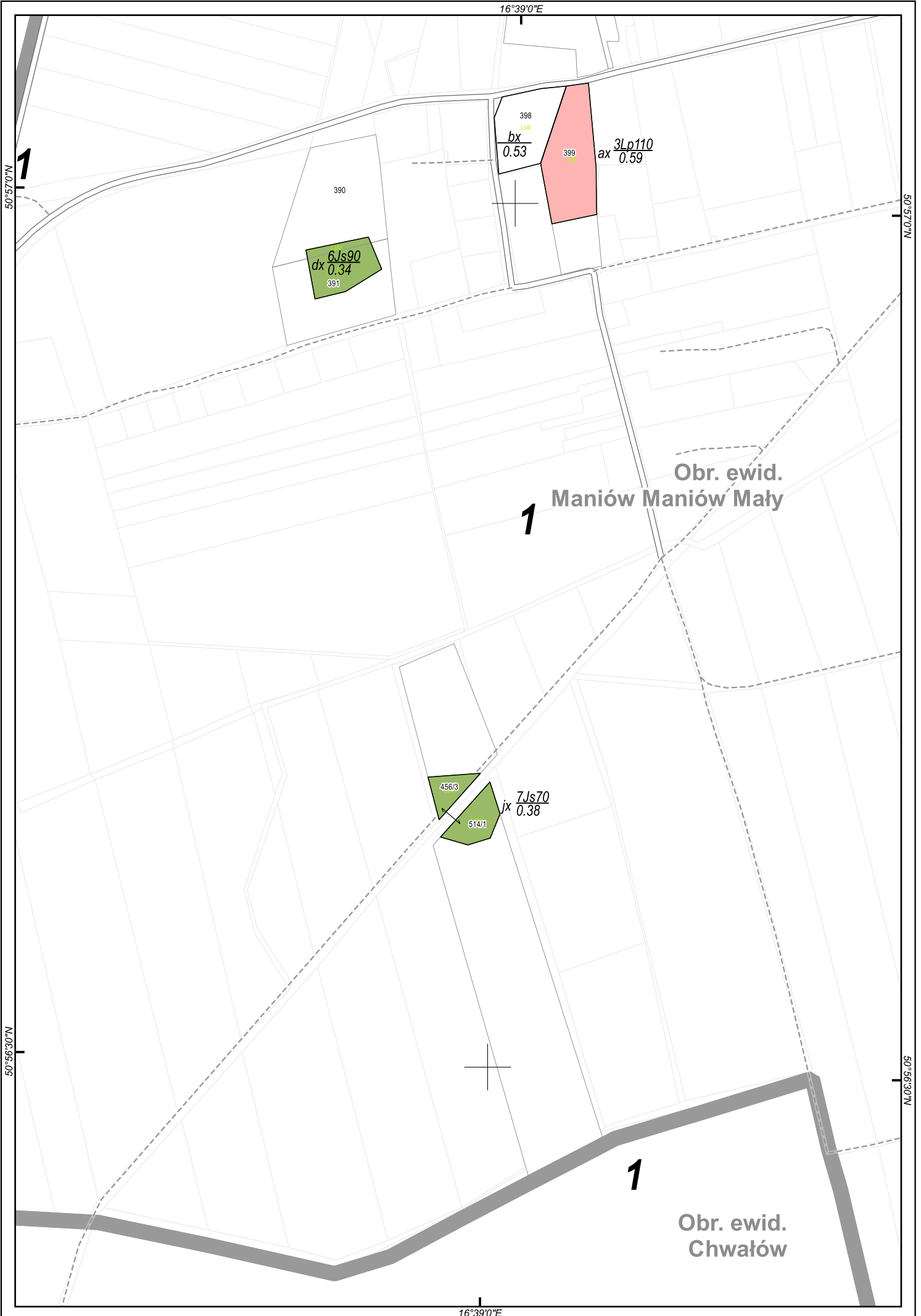
50°57'0"N

50°57'0"N

50°56'30"N

50°56'30"N

16°39'0"E

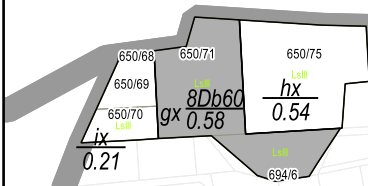


16°38'0"E

16°38'30"E

1

Obr. ewid.
Domanice



1

Obr. ewid.
Maniów Maniów Mały

50°56'30"N

50°56'30"N

1

Obr. ewid.
Chwałów

b 4Db120
4.89

16/5

16°38'0"E

16°38'30"E

16°37'0"E

50°56'30"N

50°56'30"N

a
0.05

Obr. ewid.
Chwałów

1

124
c
0.16

102

174

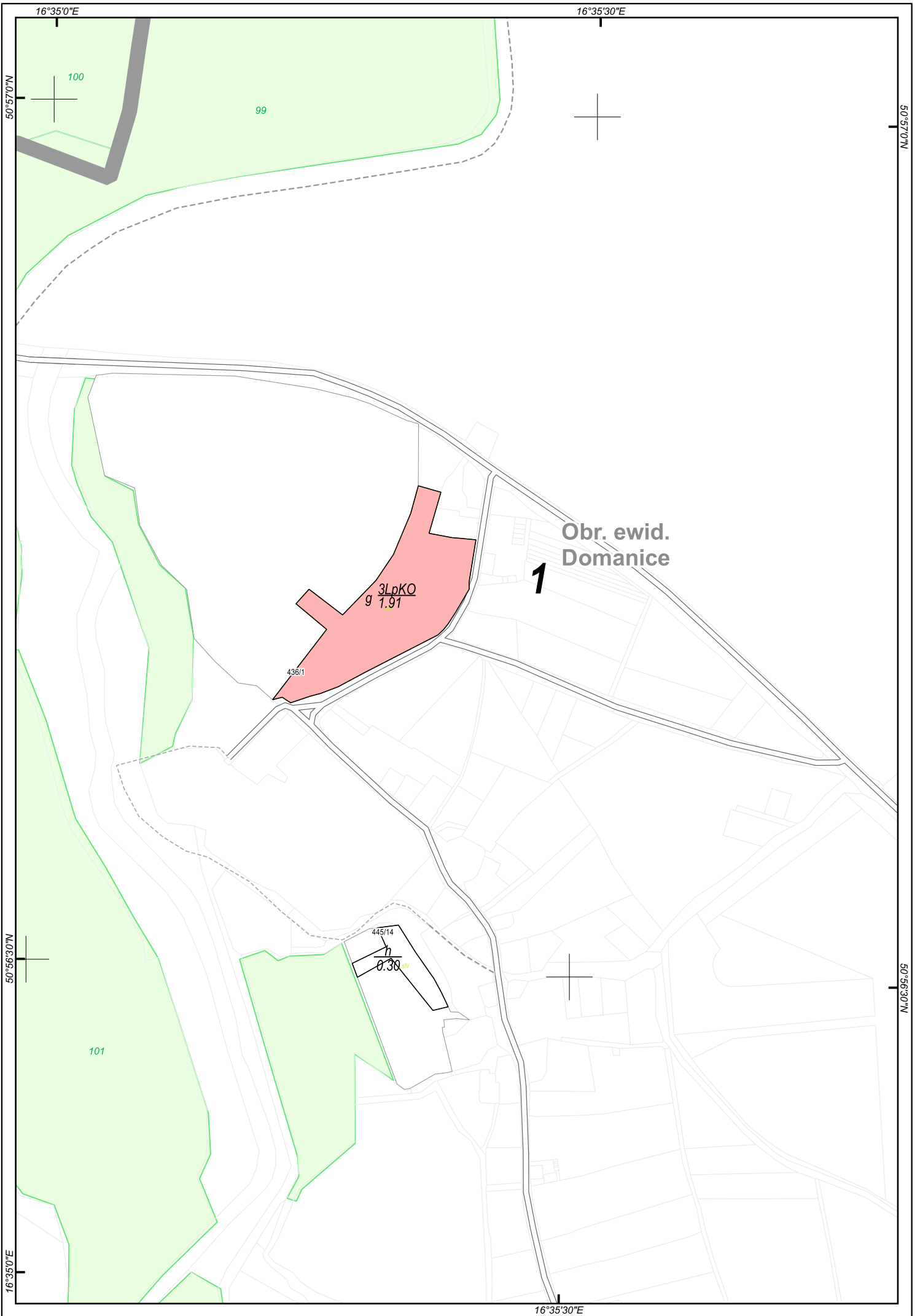
8Db25
d
0.13

176

50°56'0"N

50°56'0"N

16°37'0"E

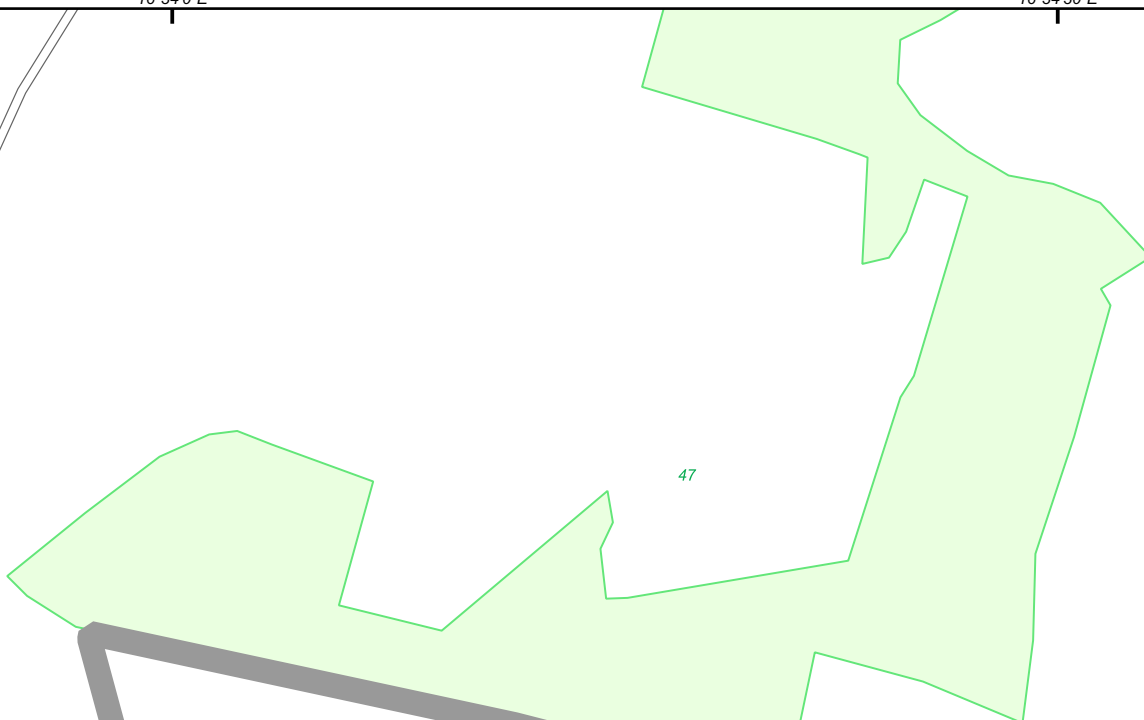


16°34'0"E

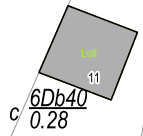
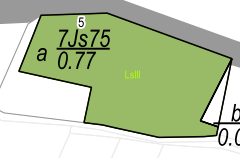
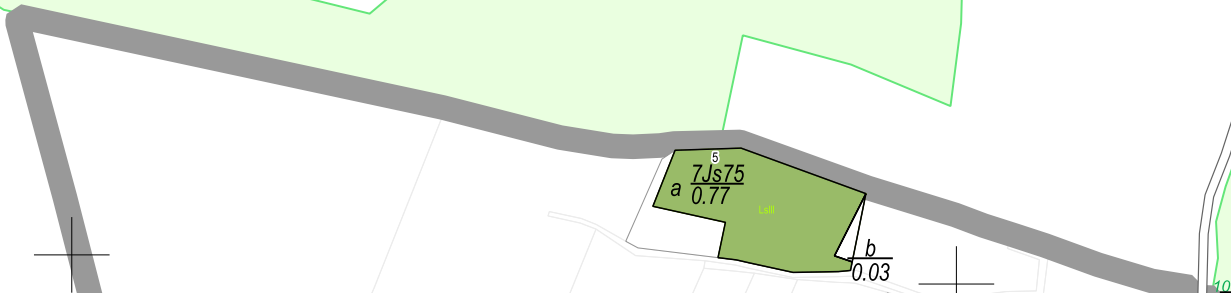
16°34'30"E

50°57'0"N

50°57'0"N

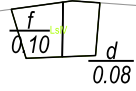


47



Obr. ewid. Domanice

1



19/5

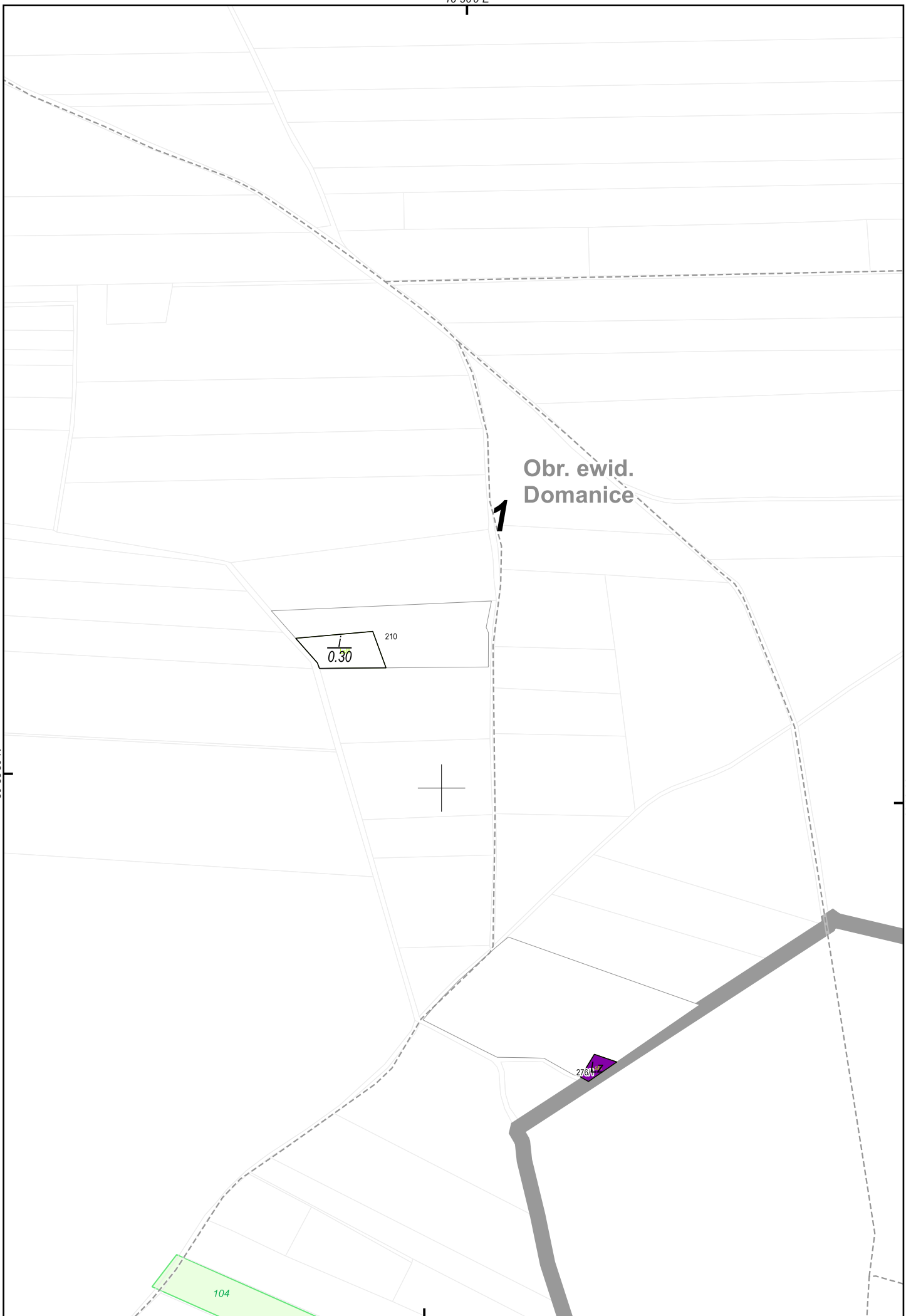
16°34'0"E

16°34'30"E

16°36'0"E

50°55'30"N

50°55'30"N



Obr. ewid.
Domanice

1

$\frac{i}{0.30}$	210
------------------	-----

2764

104

16°36'0"E

16°35'0"E

16°35'30"E

103

Obr. ewid.
Domanice

1

50°55'30"N

50°55'30"N

308/1
6Db80
k 0.11

10Db25
0.37

181

104

16°35'0"E

16°35'30"E