

16°50'30"E

16°51'0"E

Ciąg dalszy na stronie 2

51°6'30"N

51°6'30"N

c $\frac{10Tp50}{0.04}$

b $\frac{6Tp50}{0.22}$

56/2

h $\frac{7Js60}{0.95}$

Obr. ewid.
Samotwór

1

1

Obr. ewid.
Krzeptów

16°50'30"E

16°51'0"E

281

6Js60
a 0.70

LsIV

d

17/6

7Js60
0.09

Obr. ewid.
Samotwór

1

7Js60
g 0.14

58/6

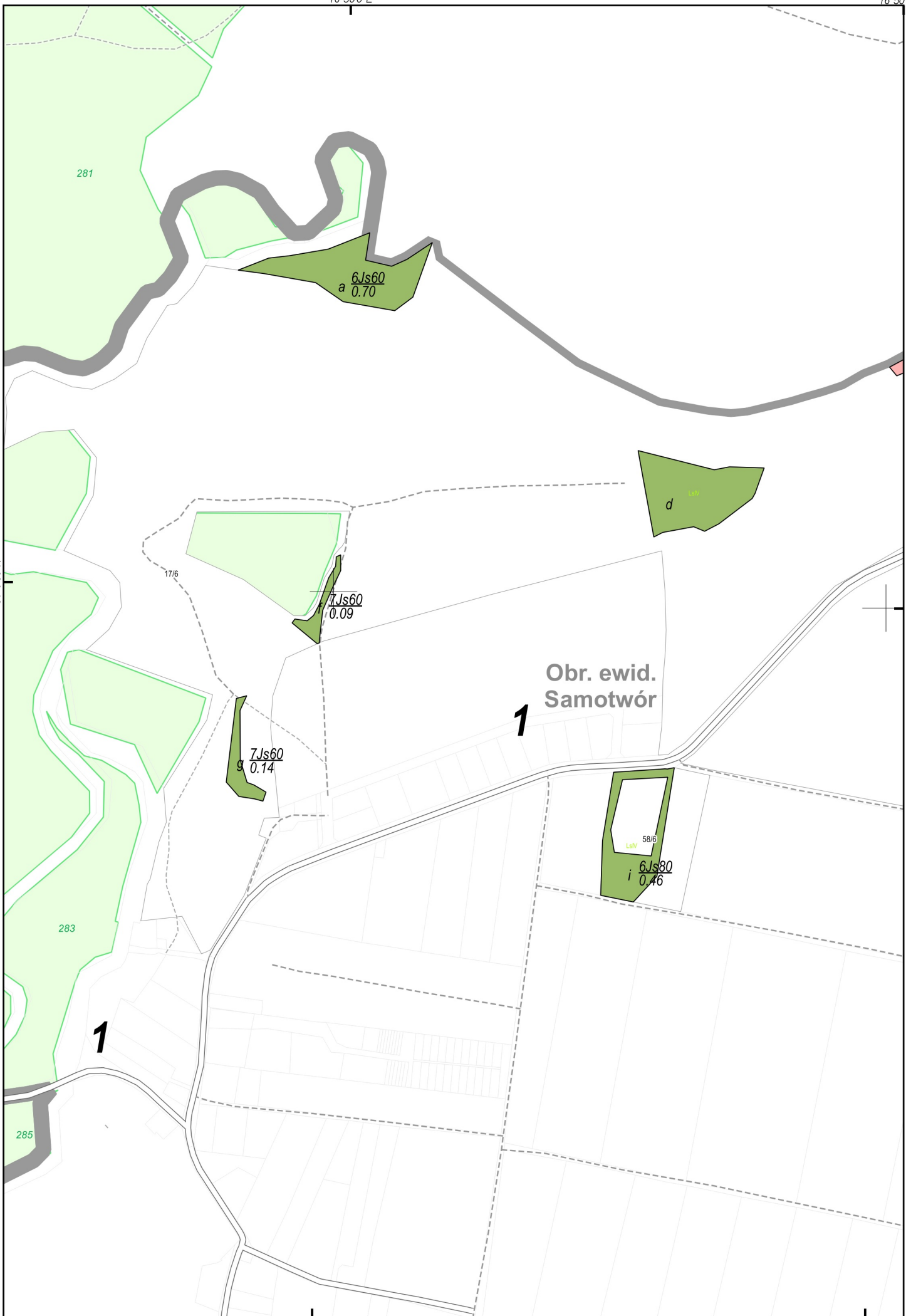
LsIV

6Js80
i 0.46

283

1

285



16°55'0"E

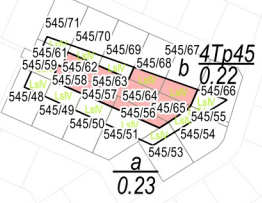
16°55'30"E

1 Obr. ewid.
Krzeptów

51°53'0"N

51°53'0"N

1 Obr. ewid.
Smolec



16°55'0"E

16°55'30"E

51°53'0"N

51°53'0"N

16°53'30"E

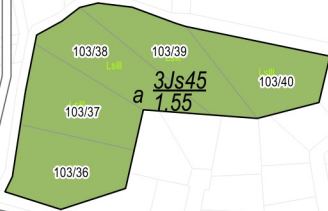
16°54'0"E

51°53'0"N

51°53'0"N

Obr. ewid.
Krzeptów

1



347

107/212 107/239

b 6Db80
0.30

f 0.08
g 8Js50
0.36

Obr. ewid.
Smolec

1

51°53'0"N

51°53'0"N

16°53'30"E

16°54'0"E

16°53'0"E

Obr. ewid.
Krzeptów

1

14/4

15/8

131/13

131/12

6Js50
c 0.36

15/16

d
0.08

131/14

131/15

8Db90
c 0.01

149/5

559/1

347

Obr. ewid.
Smolec

154

152

1

155/4

8Js50
g 0.78

8Js55
i 0.12

448/8

51°50'N

51°50'N

51°43'0"N

51°43'0"N

16°53'0"E

16°52'0"E

51°53'20"E

51°53'20"N

Obr. ewid.
Krzeptów

1

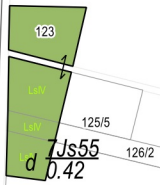
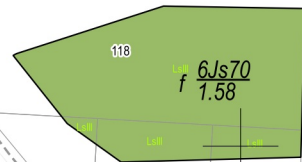
Obr. ewid.
Smolec

1

51°50'7"N



51°50'7"N



119/3

119/4

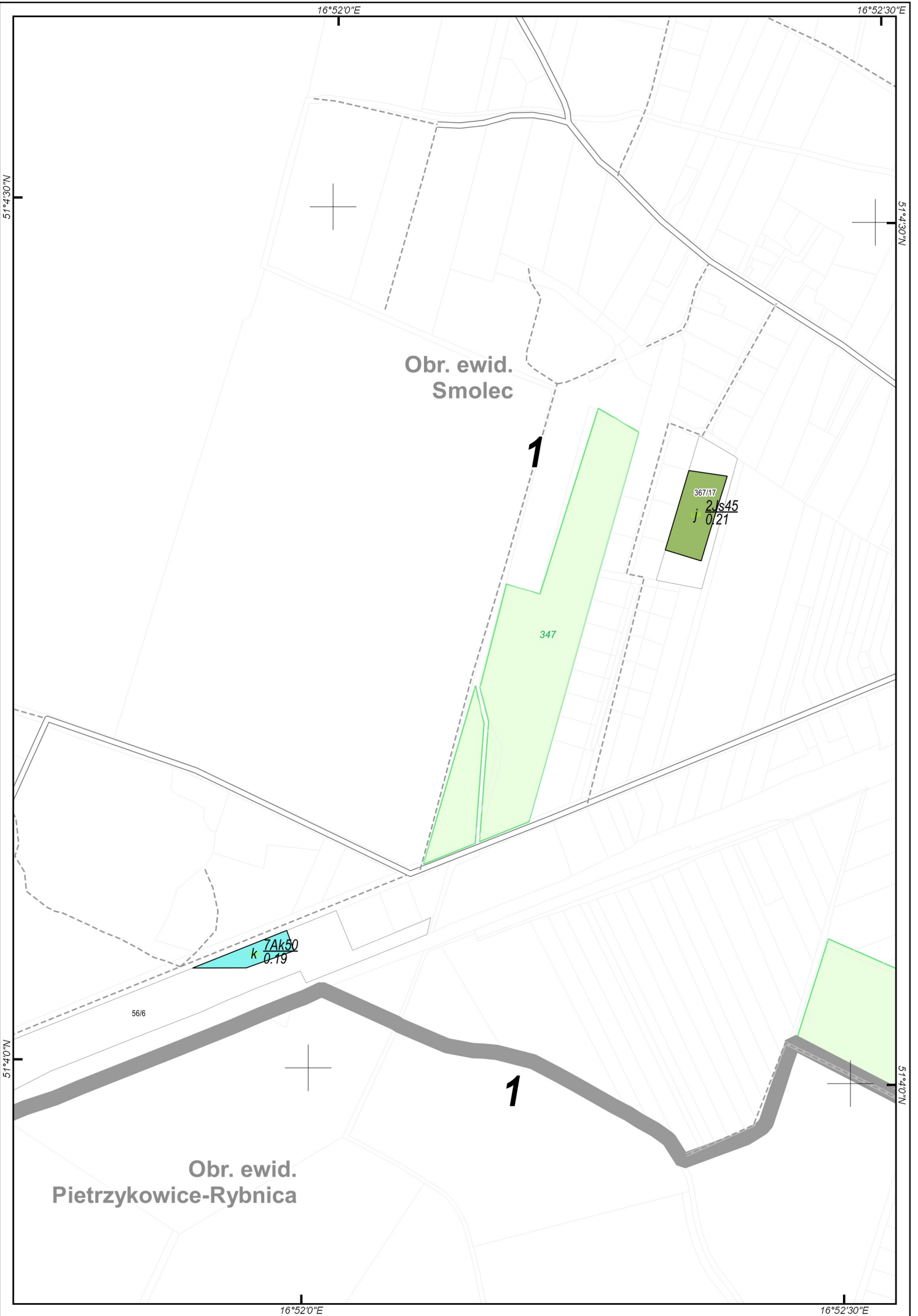
119/1

125/5

126/2

16°52'0"E

16°52'30"E



Obr. ewid.
Smolec

1

347

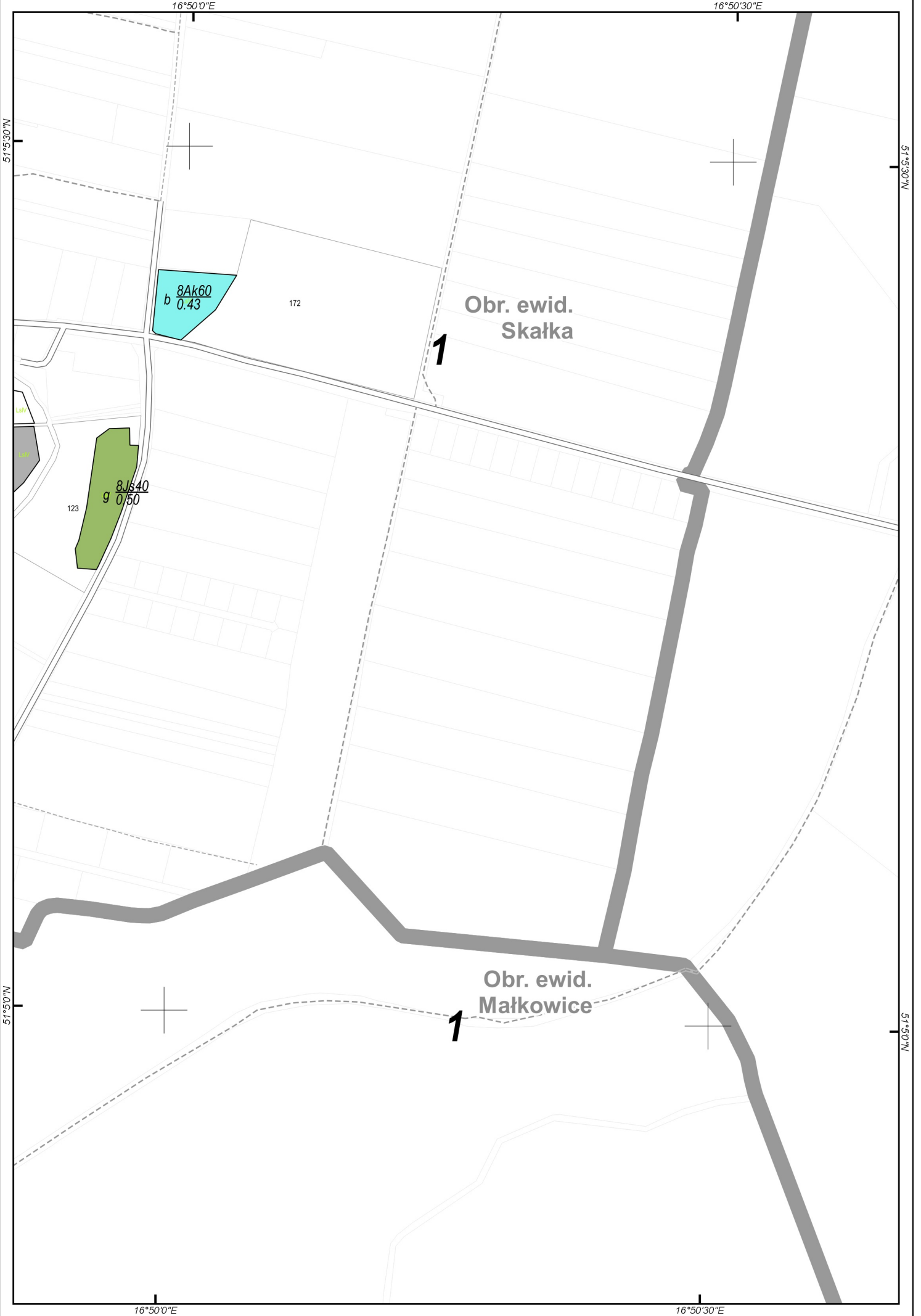
367/17
2/45
j 0.21

k 7Ak50
0.19

566

1

Obr. ewid.
Pietrzykowice-Rybnica



16°49'30"E

51°53'07"N

51°53'07"N

290

287

289

8Js40
a 0.08

32/1

1

120

119

c_{sk}

d 10So20^{sk}
0.10

f 9Db115
0.99

126/1

123

Obr. ewid.
Skalka

h 6Kl55
0.17

i 6Ak50
0.58

Ciąg dalszy na stronie 10

Ciąg dalszy na stronie 8

51°50'15"N

51°50'15"N

291

Obr. ewid.
Małkowice

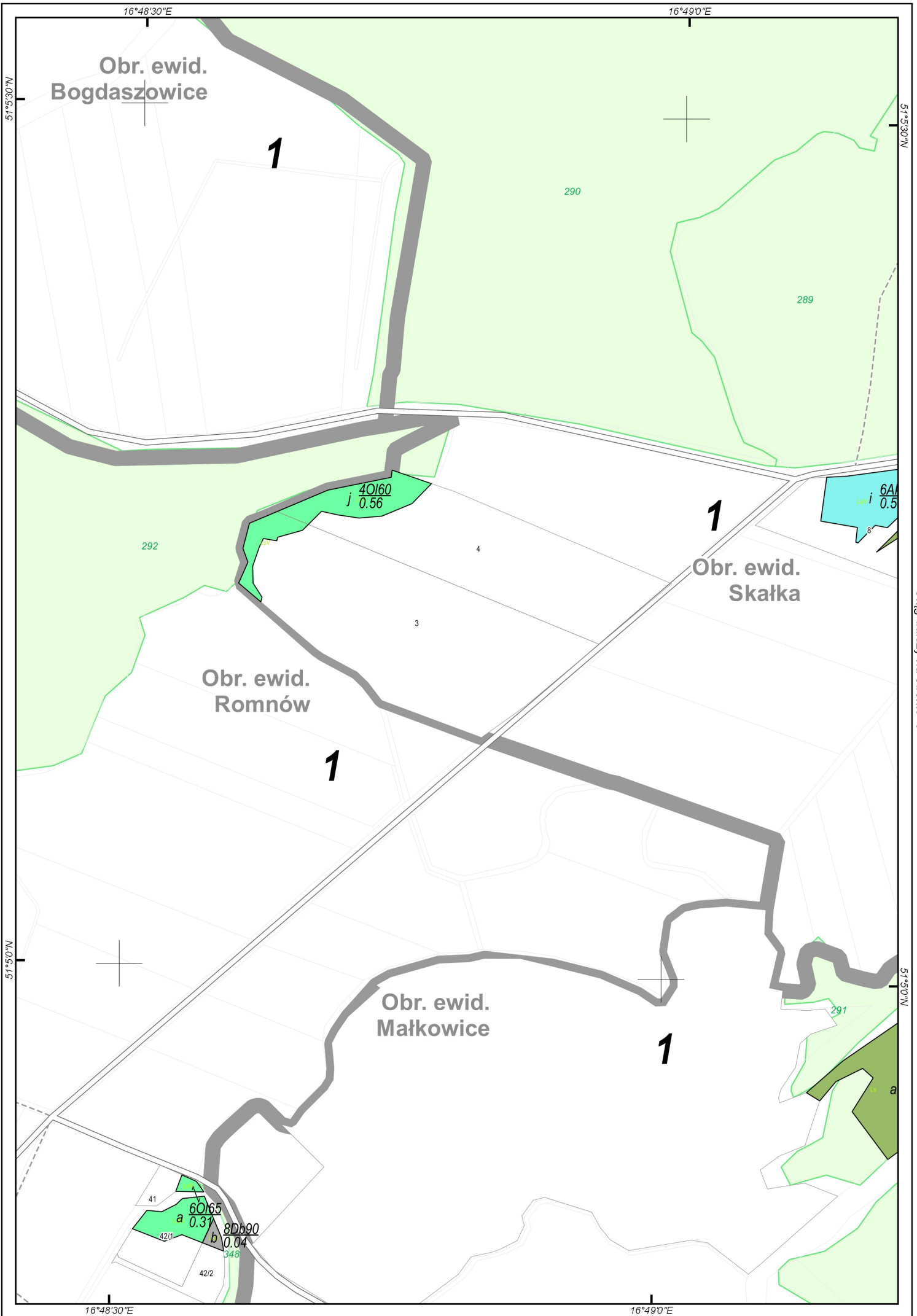
1

a 10Js35
1.03

5/5



16°49'30"E



ciąg dalszy na stronie 9

16°47'30"E

16°48'0"E

296

Obr. ewid.
Bogdaszowice

1

51°53'0"N

51°53'0"N

450

449

446

447

292

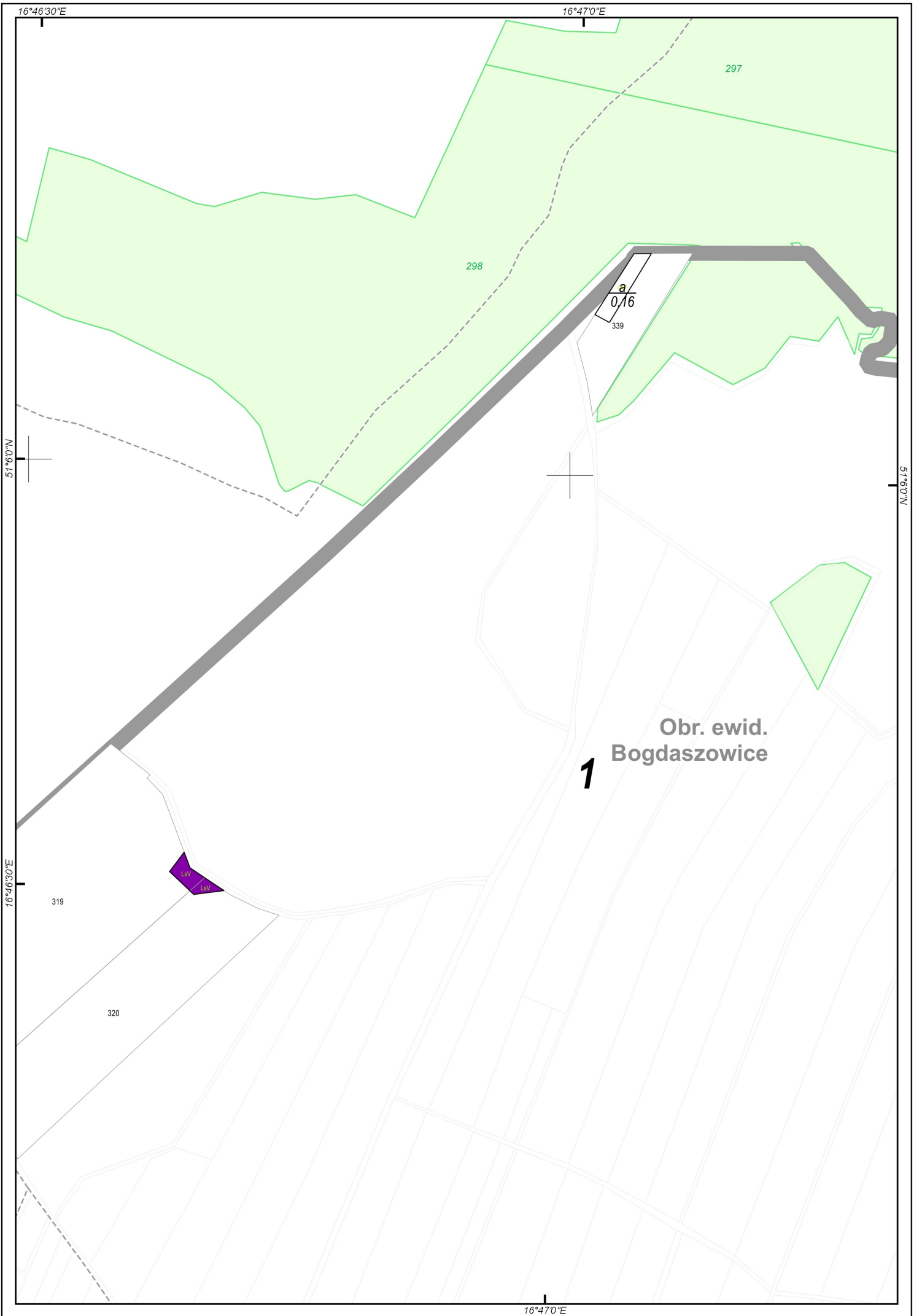
293

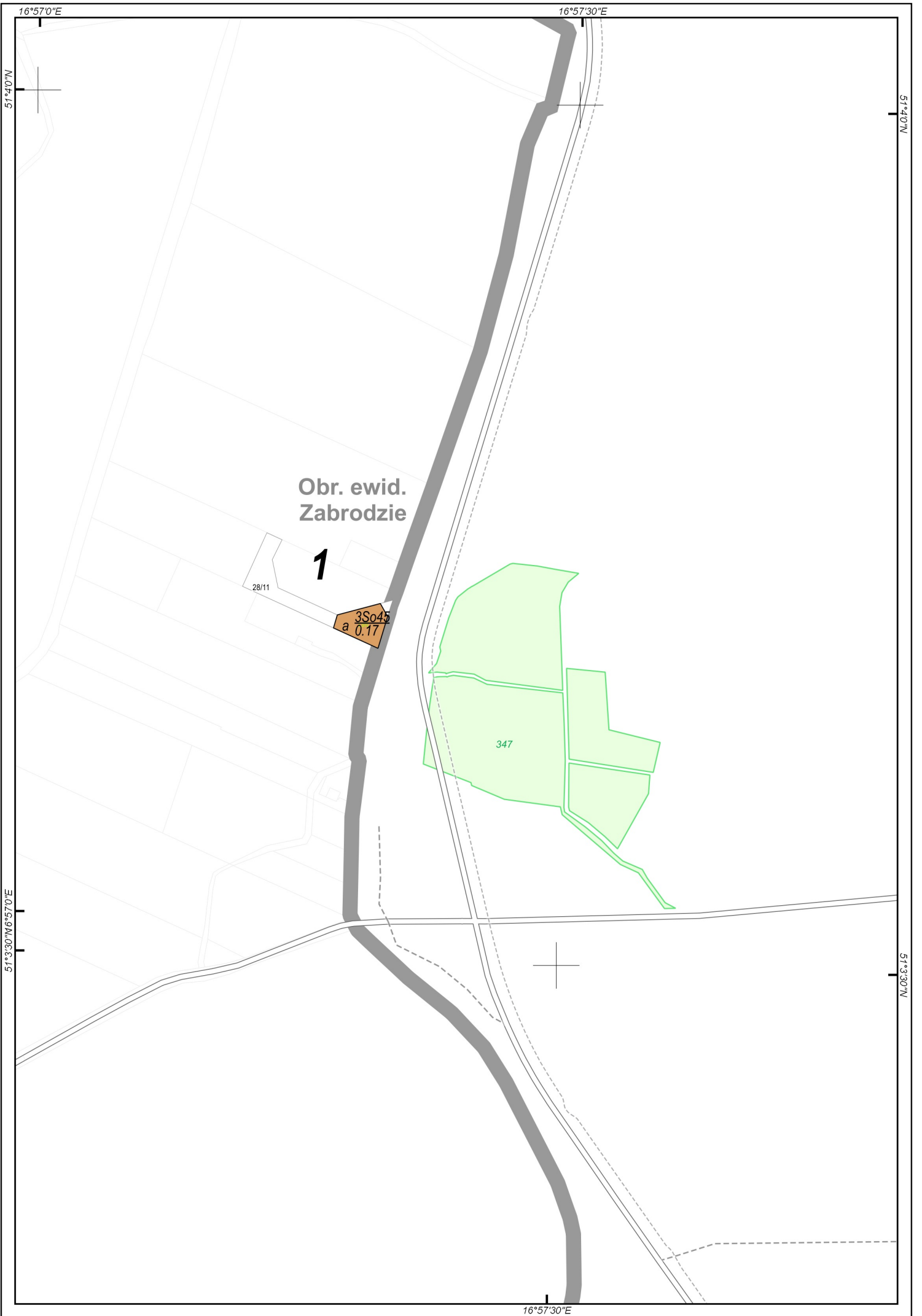
Obr. ewid.
Romnów

1

16°47'30"E

16°48'0"E





7/11

1

10Js55
a 0.14

10Js60
b 0.12
14/1
14/2
c 0.37

Obr. ewid.
Mokronos Dolny

1

48/1 LsII d LsII 48/2
0.44
47/2 S 48/3 3AK50
f 0.12

16°54'30"E

Obr. ewid.
Smolec

184/10

1

h 7Ak45
1.34

51°4'30"N

51°4'30"N

Obr. ewid.
Mokronos Górný

1

74/67 a 8Us35
0.23
b 80/8
0.05
80/9

74/62 c 8Db60
0.60
80/13
80/14
d

16°54'30"E

16°55'0"E

16°55'30"E

1

1

1

1

Obr. ewid.
Cesarzowice

Obr. ewid.
Zabrodzie

Obr. ewid.
Gądów-Jaszkotle

90/2

94/8

100/2

100/1

347

6Tp50
a 0.16

7Js50
b 0.43

51°33'0"N

51°33'0"N

16°55'0"E

16°55'30"E

16°54'30"E

51°33'0"N

51°33'0"N

Obr. ewid.
Mokronos Górny

1

1

347

6Js50
a
0.22

117/A

b
0.15

1

Obr. ewid.
Gądów-Jaszkotle

51°33'0"N

51°33'0"N

16°54'30"E

16°52'0"E

93

a $\frac{6Js70}{0.29}$

92

b $\frac{4Js50}{0.90}$

81

80

79

Obr. ewid.
1 Pietrzykowice-Rybnica

51°33'0"N

51°33'0"N



16°52'0"E



16°52'30"E

1

62

143/2

a 24/8
0.08 b
0.15

24/10
d
0.09

5Js70
c
0.32

Obr. ewid.
Baranowice

1

108 g 109
0.18

+

347

10Ak50
i
0.37
137/2

51°23'0"N

51°23'0"N

16°52'30"E

16°51'30"E

16°52'0"E

1

Obr. ewid.
Baranowice
1

51°2'30"N

51°2'30"N

42/3

42/4

61/60
f
0.40

83/3
50/55
h
0.49

84/1

16°51'30"E

16°52'0"E

291

90/8

8Db135
b 0.20

89

Obr. ewid.
Małkowie

1

57/6

56/1

56/4

55/2

54/2

52

50

6Js90
c 0.25

100/22 80/60
d 0.27 f 0.11

100/22
g 0.11

187

190/1

222

229/1

222

16°48'0"E

51°4'30"N

51°4'30"N

16°48'0"E

Obr. ewid.
Romnów

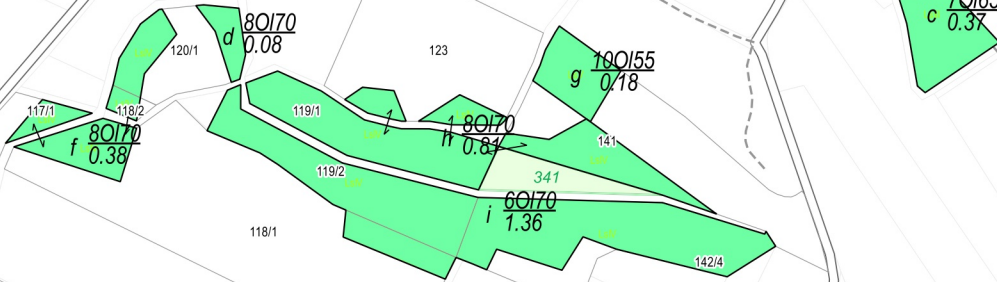
1

Obr. ewid.
Małkowice

1

Obr. ewid.
Stoszyce

1



16°46'30"E

16°47'0"E

51°50'N

51°50'N

Obr. ewid.
Bogdaszowice

1

138
b
7Db60
0.19
126

115 116
c
4Js30
0.10

118
L2

122
f
5Js40
0.11

a
6Tp70
1.69
9/1

102
g
7Db60
0.11

b
4Db115
4.85
8/1

Obr. ewid.
Stoszyce

1

51°43'N

51°43'N

16°46'30"E

16°47'0"E



16°48'0"E

16°48'30"E

1

350

351

8/1s95
a 7.00

LaIV

109/4

Obr. ewid.
Sadowice

1

51°33'0"N

51°33'0"N

16°48'0"E

16°48'30"E

16°47'0"E

16°47'30"E

1

352

8Db65
b 0.42

21/1

1

Obr. ewid.
Sadowice

70/70
c 0.42

Obr. ewid.
Wszemiłowice-Jurczyce

1

7Db75
a 0.08

137

7Db80
b 0.15

5Db80
c 0.29

138

351

141/1

7Db60
d 0.12

146

141/2

6Db65
g 0.03

145

15V
f 0.12

147

357

16°47'0"E

16°47'30"E

51°33'0"N

51°33'0"N

51°33'0"N

51°33'0"N

16°47'30"E

16°48'0"E

Obr. ewid.
Wszemiłowice-Jurczyce

Obr. ewid.
Sadowice

1

1

357

227

170/6

70/65
c 4.83

d $\frac{4Js70}{0.16}$
170/7

f $\frac{10Jw25}{0.19}$

Obr. ewid.
Sadków

1

91/5

92/2

93/2

131/20

g $\frac{6Js65}{0.43}$

358

14/5
a $\frac{60/70}{0.24}$
b $\frac{100/70}{0.34}$

Obr. ewid.
Sośnica-Różaniec

1

51°23'0"N

16°47'30"E

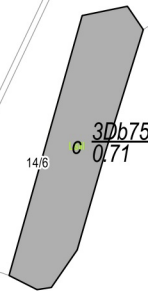
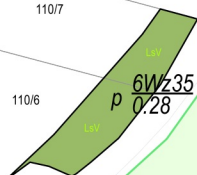
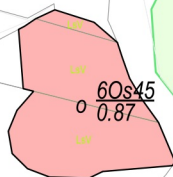
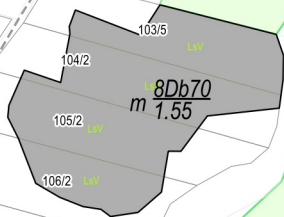
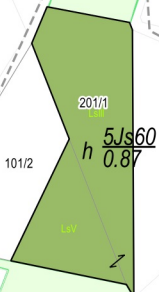
16°48'0"E

ciąg dalszy na stronie 29

Obr. ewid.
Wszemiłowice-Jurczyce

1

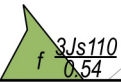
357



1

358

Obr. ewid.
Sośnica-Różaniec



16°46'0"E

16°46'30"E

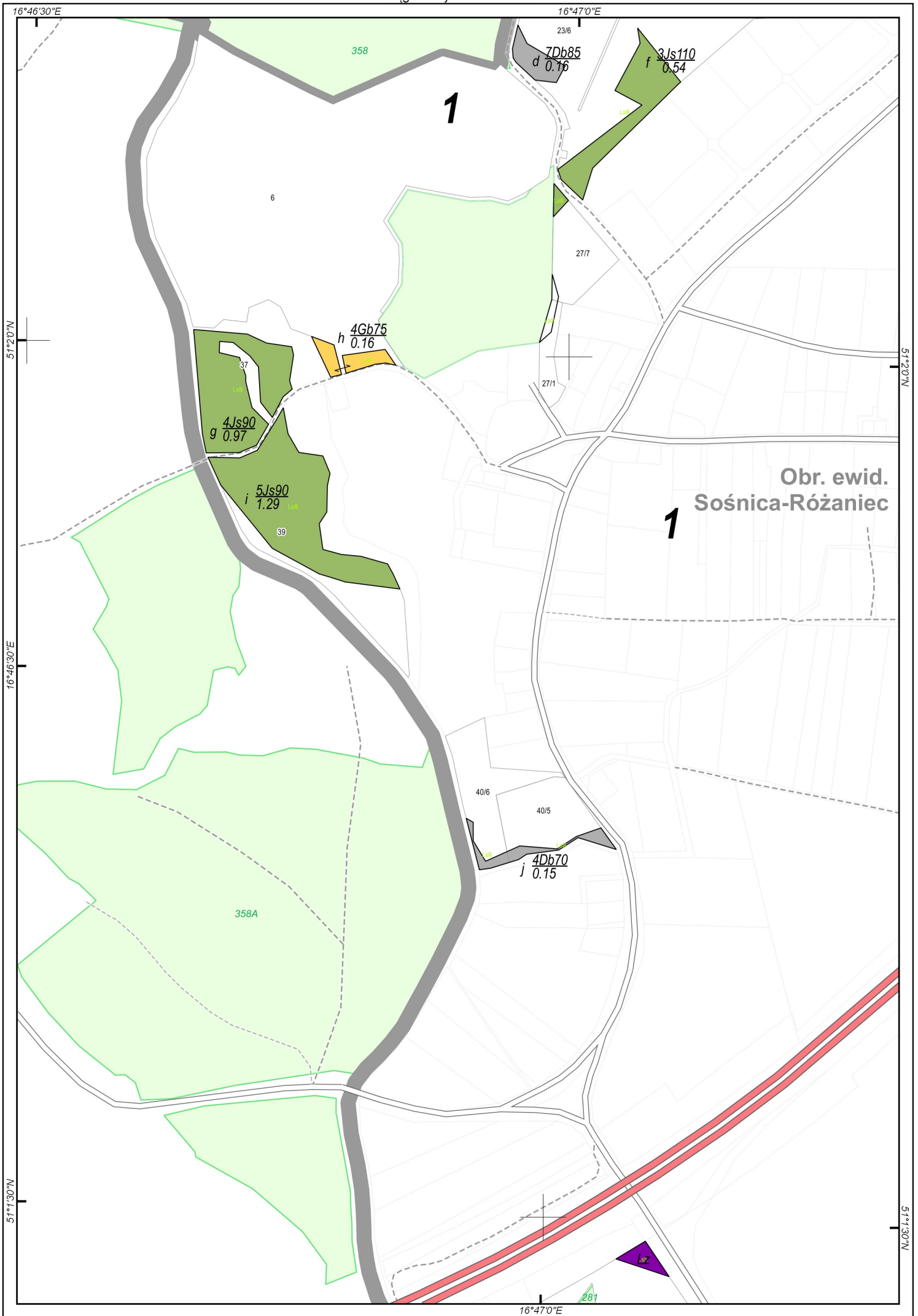
N.032.15

51°23'0"N

16°46'0"E

16°46'30"E





16°48'0"E

51°20'0"N

51°20'0"N

Obr. ewid.
Sośnica-Różaniec

1

185/6

$\frac{k}{0.86}$

279

Obr. ewid.
Krobiełowice

1

51°13'0"N

51°13'0"N

16°48'0"E

16°45'0"E

16°45'30"E

51°33'0"N

51°33'0"N

1

354

355

1

Obr. ewid.
Pełcznica

206/2

a 60/65
0.83

205

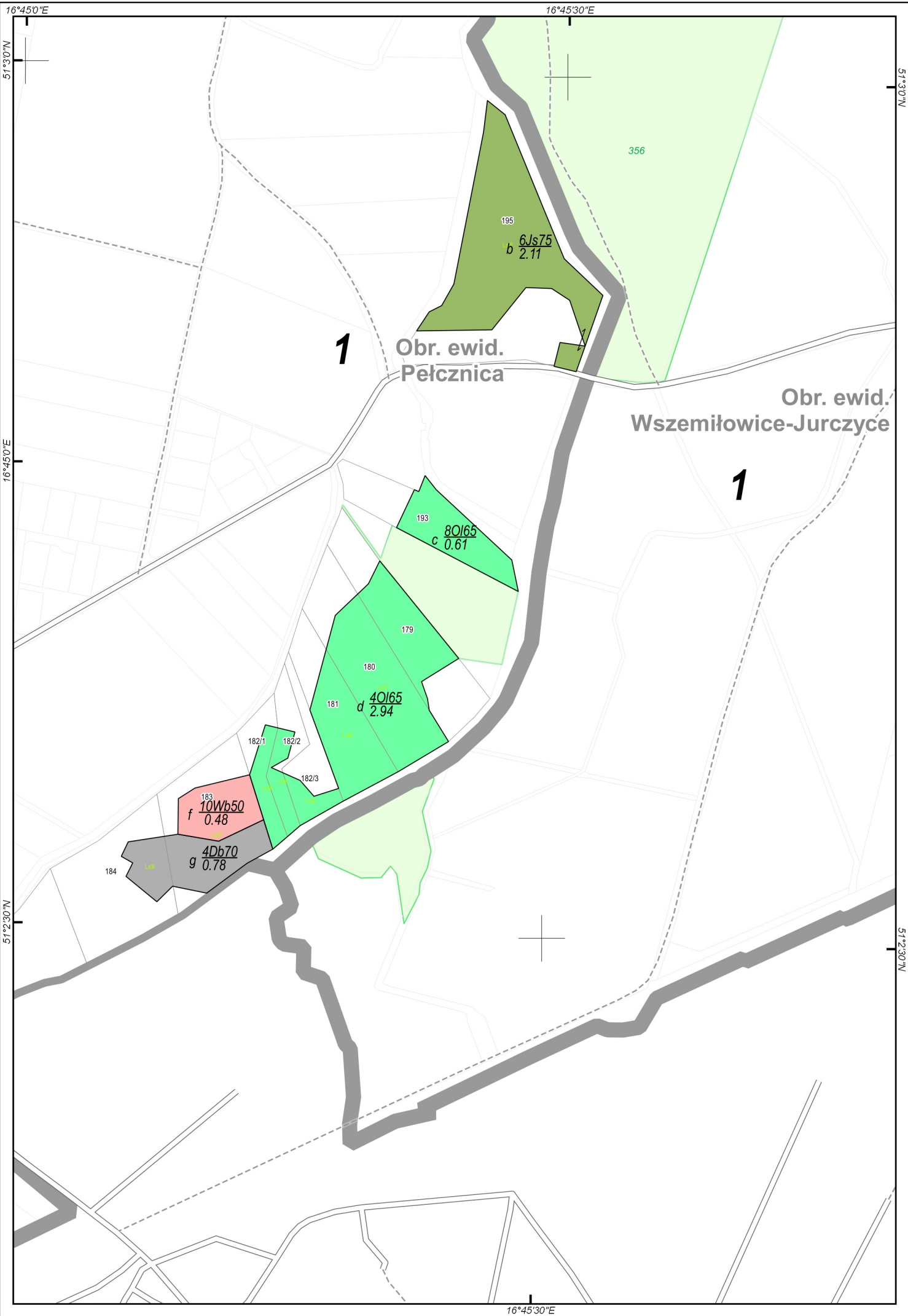
1

356

Obr. ewid.
Wszemiłowice-Jurczyce

16°45'0"E

16°45'30"E



Ciąg dalszy na stronie 35

Obr. ewid.
Pełcznica

1

Ciąg dalszy na stronie 36

51°2'30"N

184

51°2'30"N

Ciąg dalszy na stronie 34

185

186/1

$\frac{h}{0.45}$

123 125 127
7Js70
l 2.00
129

135 167/1
3Wb55
i 0.61

170 169
4Wb55
i 1.01

6Db80
n 0.25
446 448 450

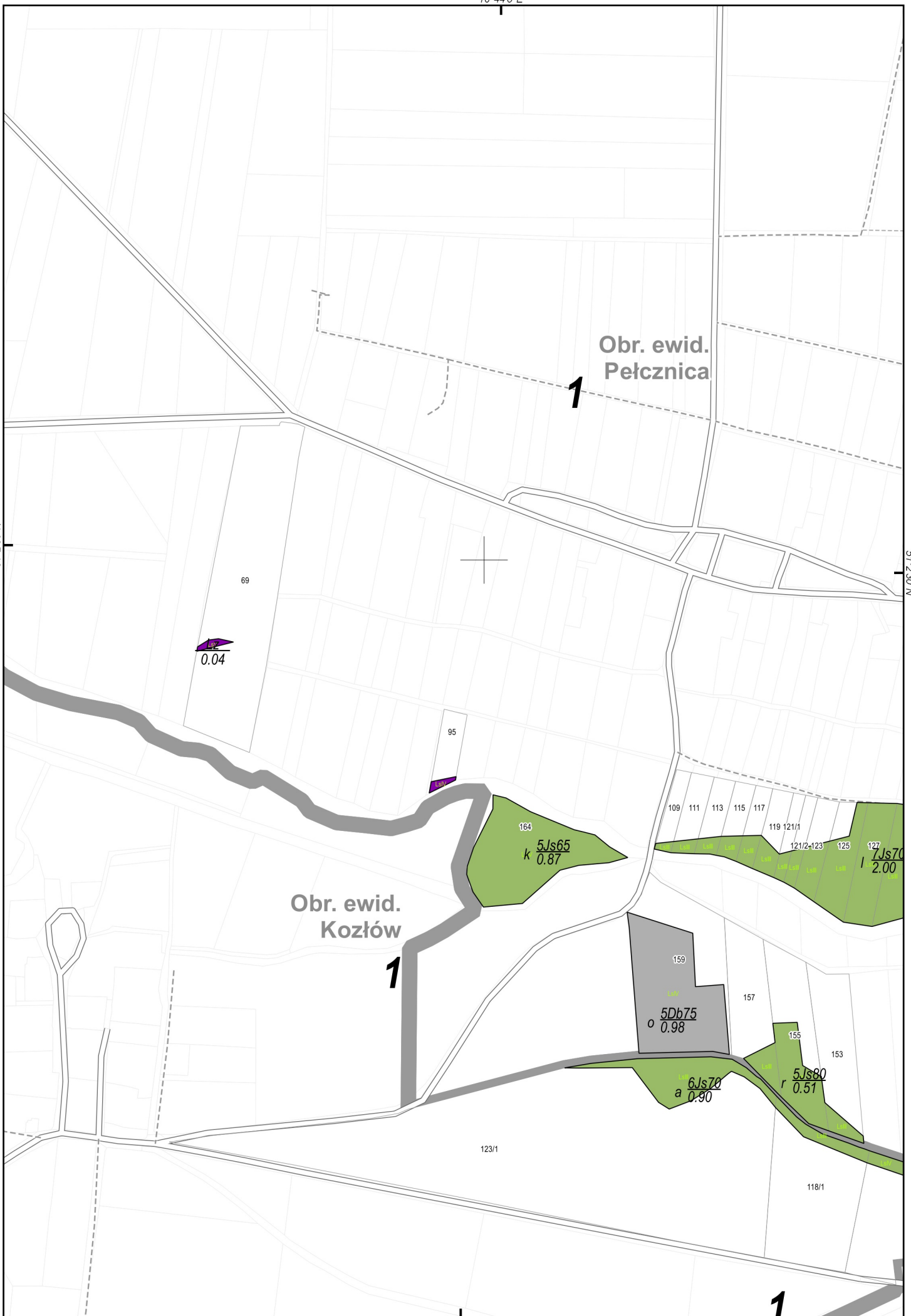
144 142 140 138 137 440 438
5Js85
m 2.08
5Js85
p 0.99
139 141 147/1

153

18/1

115/1

1



Obr. ewid. Pełcznica

1

Obr. ewid. Kozłów

1

1

16°42'30"E

16°43'30"E

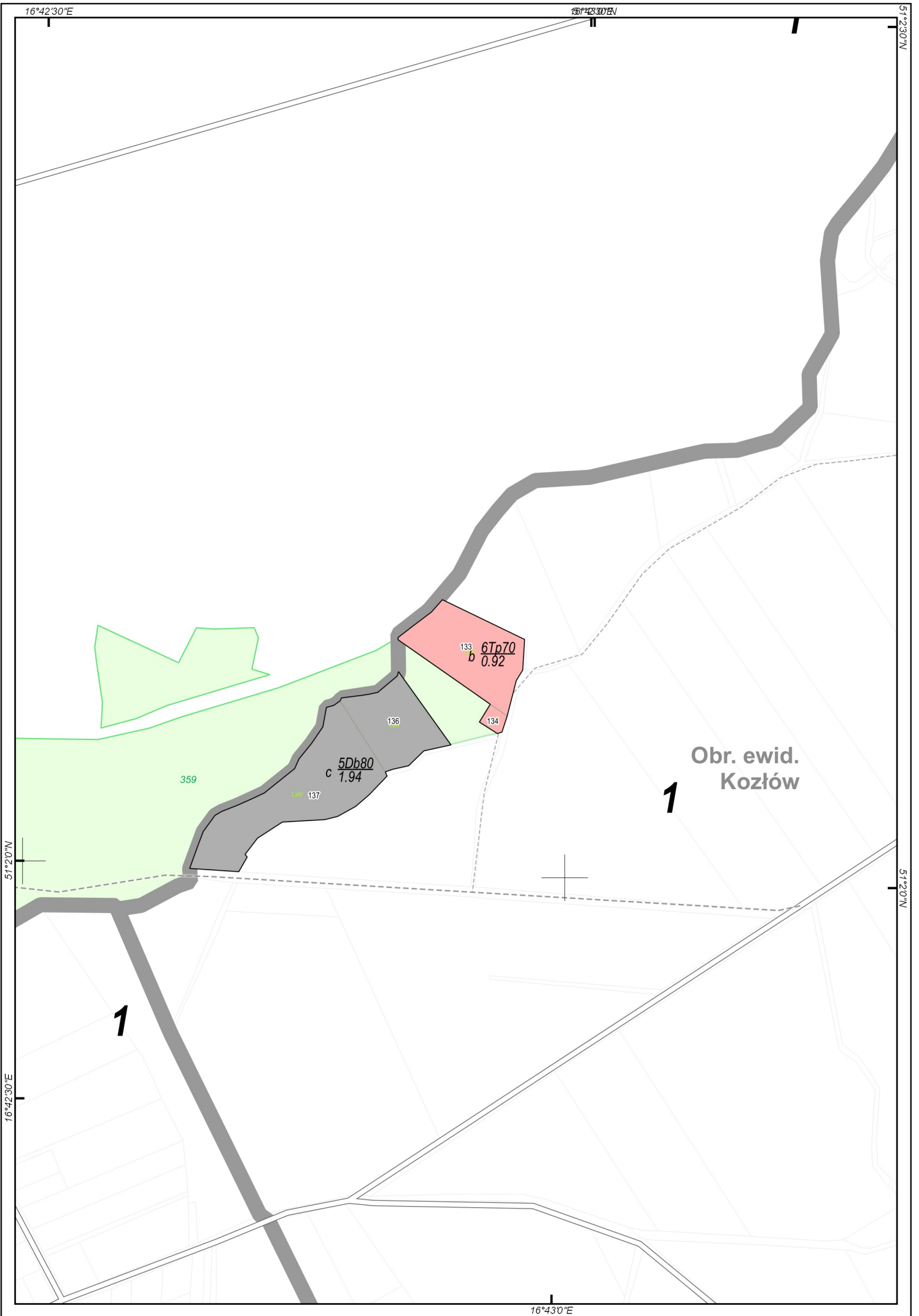
51°23'0"N

51°20'N

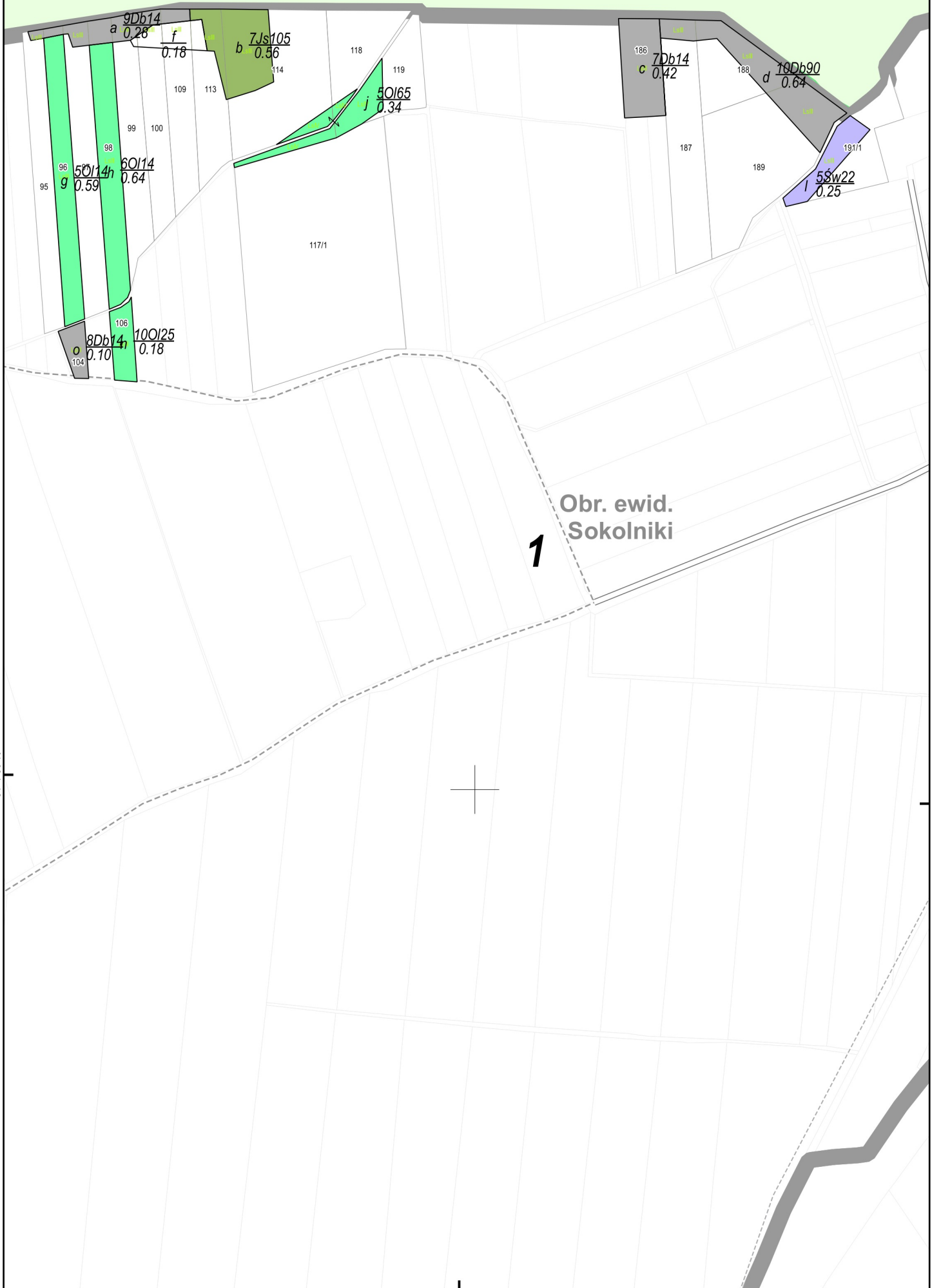
51°20'N

16°42'30"E

16°43'0"E



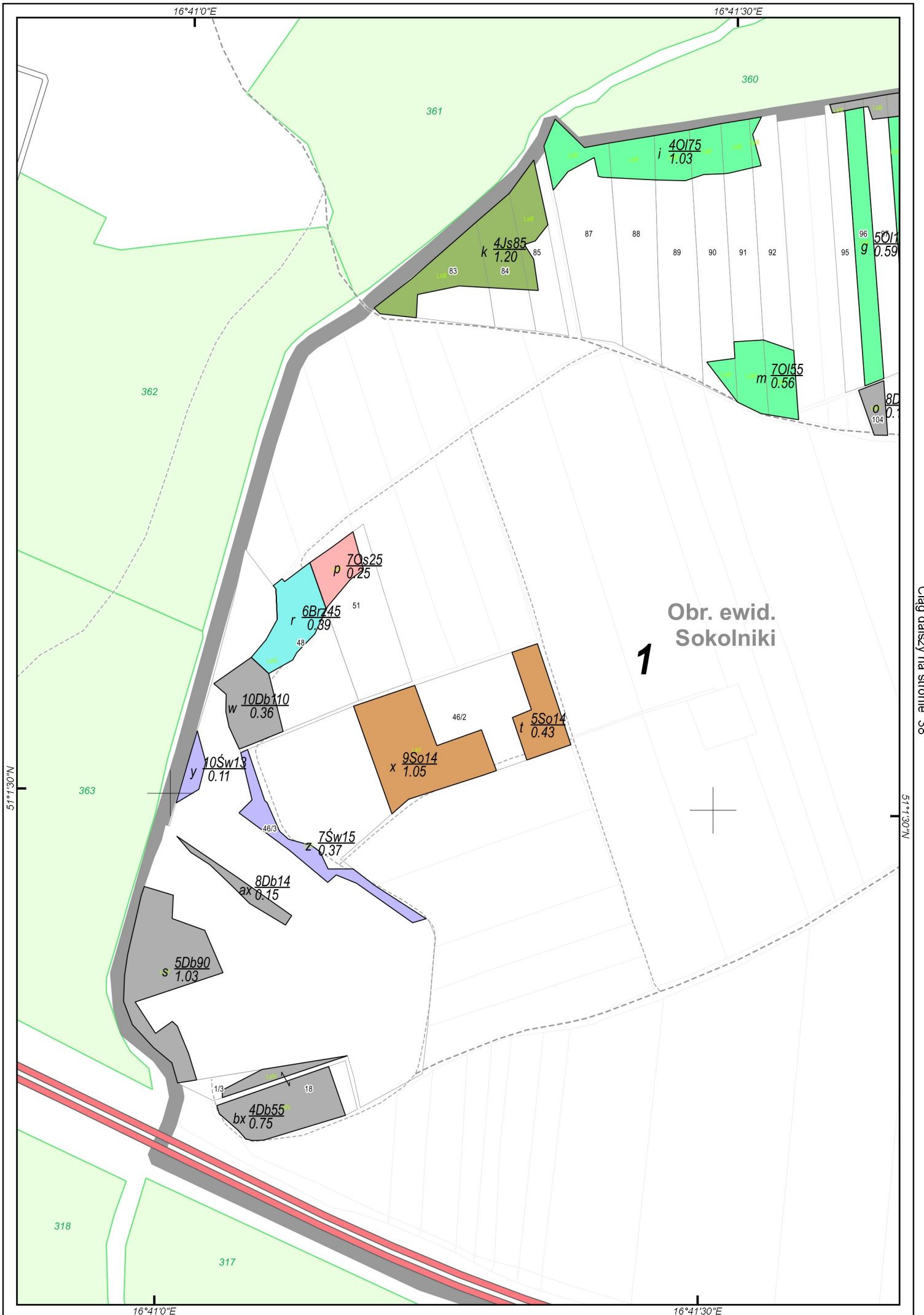
Obr. ewid.
Kozłów
1



Obr. ewid.
Sokolniki

1

Ciąg dalszy na stronie 39



Obr. ewid.
Sokolniki

1

16°51'30"E

16°52'0"E

Obr. ewid.
Gniechowice

697/5

1

a $\frac{10Db65}{0.96}$

51°00'N

51°00'N

16°51'30"E

16°52'0"E

16°49'30"E

Obr. ewid.
Wojtkowice

1

51°0'30"N



351

51°0'30"N

173
 $\frac{a}{0.17}$

Obr. ewid.
Gniechowice

1

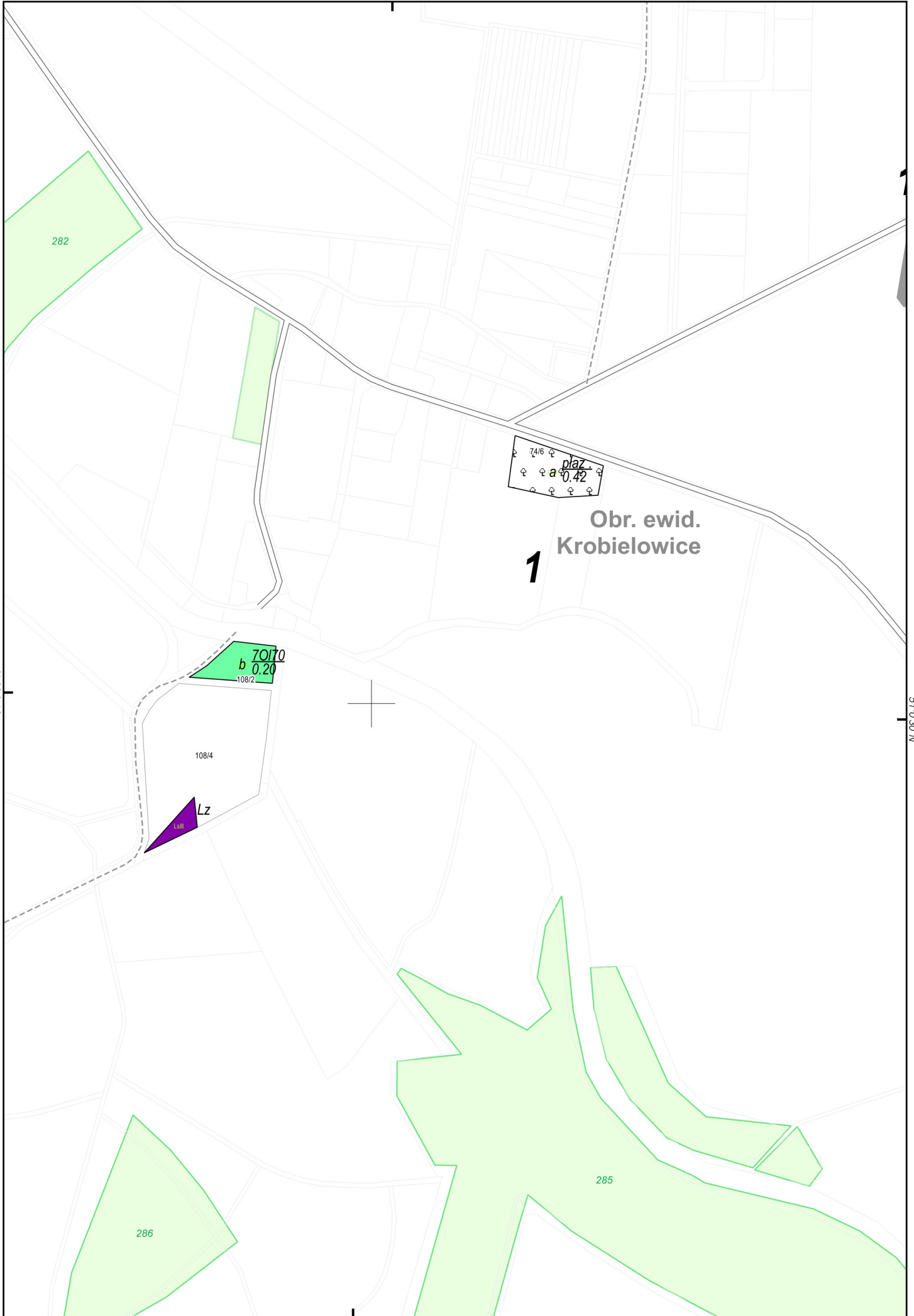
1

16°49'30"E

16°48'0"E

51°03'0"N

51°03'0"N



Obr. ewid.
Krobielowice

1

701/0
b
0.20

108/4

Lz

285

286

282

16°48'0"E

16°46'0"E

16°46'30"E

51°10'N

51°10'N

51°03'N

51°03'N

16°46'0"E

16°46'30"E

Obr. ewid.
Kilianów-Szymanów

1

1

280 b 10/s65
0.29

284

281

283

289



1 Obr. ewid.
Kilianów-Szymanów

16°44'0"E

51°1'30"N

51°1'30"N



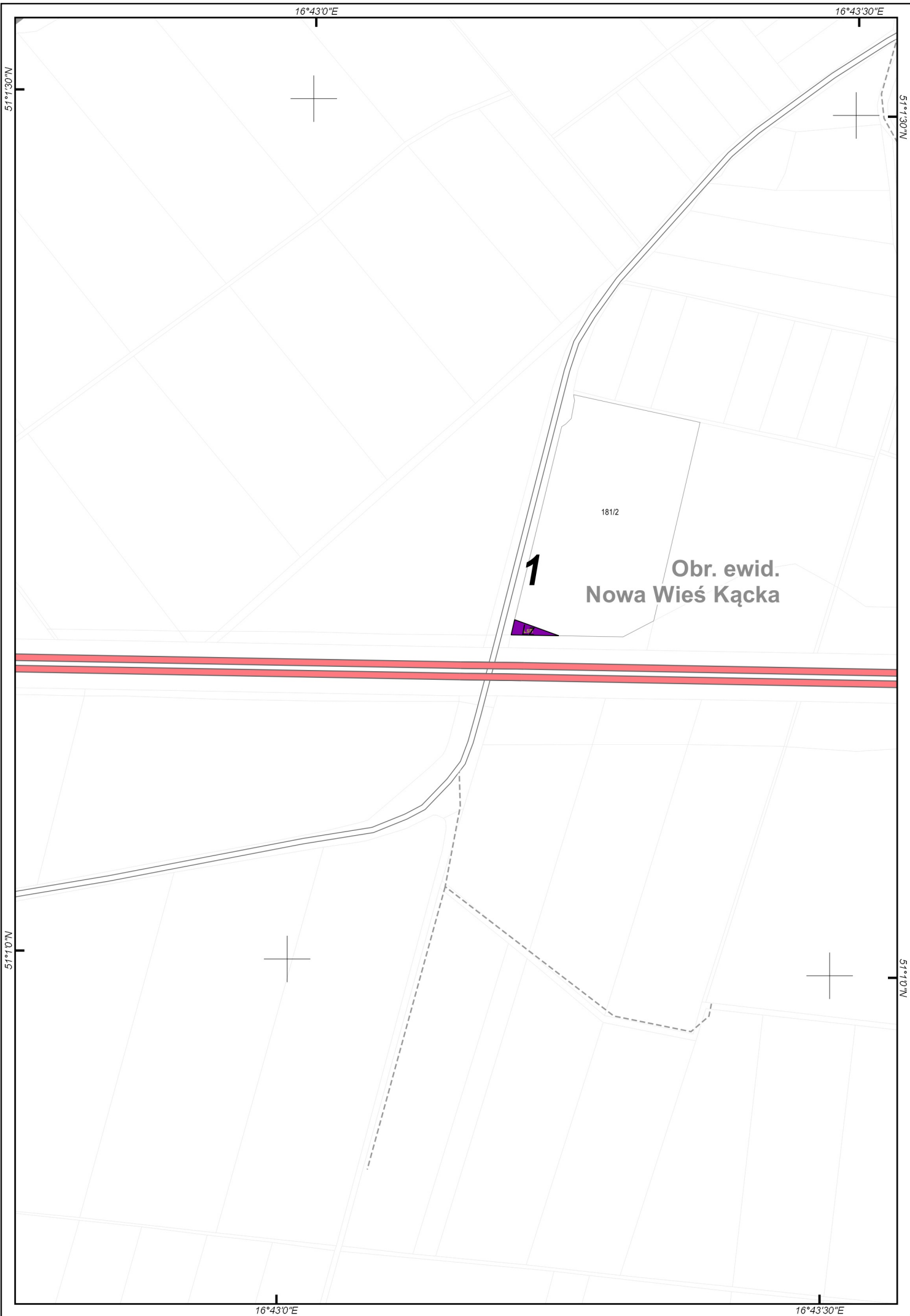
Obr. ewid.
Nowa Wieś Kącka

1



238/12238/1138/10
6Js75
a 0.21
238/8

16°44'0"E





16°46'30"E

Obr. ewid.
Zachowice

1

5Ak45
a
0,35

Obr. ewid.
Czerńczyce

1

112

113

50°58'30"N

50°58'30"N

16°46'30"E

